

STONY BROOK UNIVERSITY School of Journalism • News Literacy "News Literacy and Why It's Important"

News Literacy In The Information Age

twitter Search

The best way to discover what's new in your world.

Ciggs CSI Reggie Miller HIAMVideoPremiere RIP Black Folks Uncle Leo Justin Bieber Bahrain TRENDING

See who's here

Top Tweets View all >

disquiet Used to be Twitter went down and I'd wonder what snazzy new tech gadget had been leaked/announced. Now I wonder what country is on fire.
38 minutes ago

STONY BROOK UNIVERSITY School of Journalism • News Literacy "News Literacy and Why It's Important"

Who Is George Turklebaum?

News Literacy In The Information Age

STONY BROOK UNIVERSITY School of Journalism • News Literacy "News Literacy and Why It's Important"

Subject: Fw: Look out for your coworkers

In the Birmingham Sunday Mercury (7th Jan 2001):

Worker dead at desk for 5 days

Bosses of a publishing firm are trying to work out why no one noticed that one of their employees had been sitting dead at his desk for FIVE DAYS before anyone asked if he was feeling okay.

George Turklebaum, 51, who had been employed as a proof-reader at a New York firm for 20 years, had a heart attack in the open-plan office he shared with 23 other workers. He quietly passed away on Monday, but nobody noticed until Saturday morning when an office cleaner asked why he was still working during the weekend.

His boss Elliot Wachinski said: "George was always the first guy in each morning and the last to leave at night, so no one found it unusual that he was in the same position all that time and didn't say anything. He was always absorbed in his work and kept such to himself."

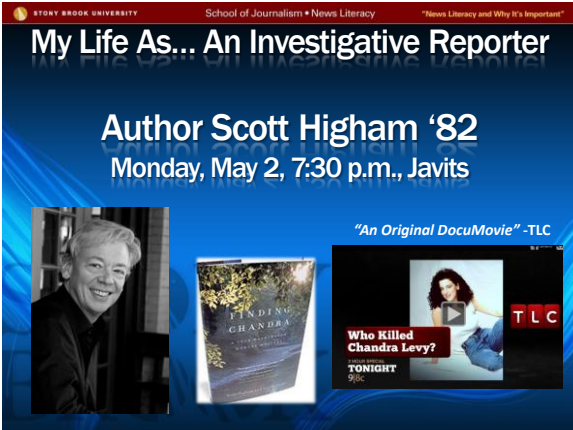
A post mortem examination revealed that he had been dead for five days after suffering a coronary. Ironically, George was proofreading manuscripts of medical textbooks when he died.

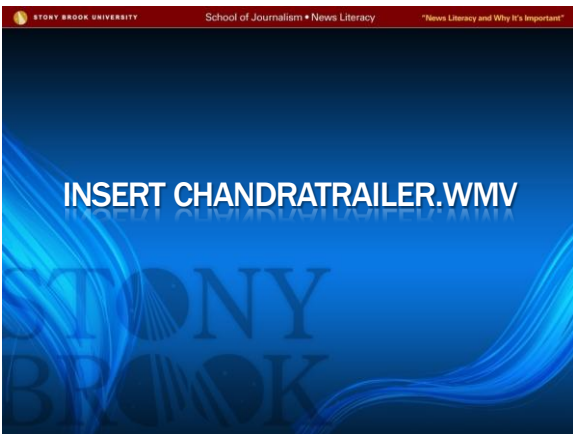
You may want to give your co-workers a nudge occasionally.


dead days

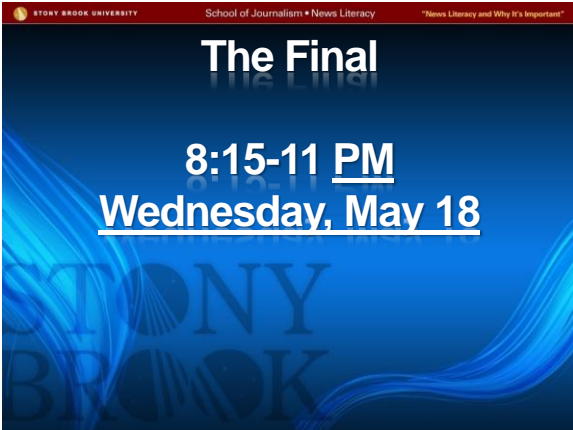
to work out why no one asked for five days
1, who had been
heart attack in the
Saturday morning when
in each morning and
in the same position
his work and kept
five days after
ical textbooks when he
moral of the story:

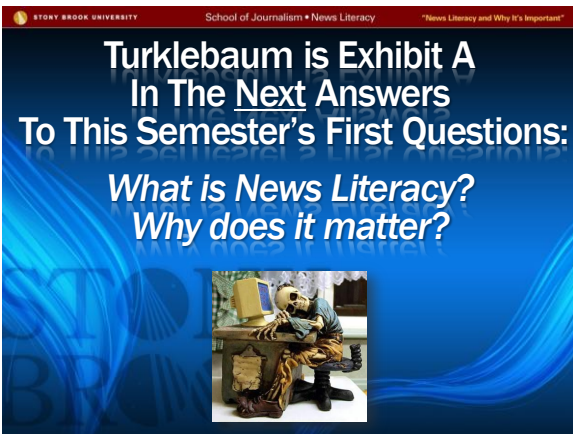












STONY BROOK UNIVERSITY School of Journalism • News Literacy "News Literacy and Why It's Important"

IMPORTANT! READ THE DIRECTIONS IN THE NOTES!!!

STONY BROOK UNIVERSITY School of Journalism • News Literacy "News Literacy and Why It's Important"

Today:

1. News on the Web: Advantages and Disadvantages
2. How to Minimize the Disadvantages and Maximize the Advantages

STONY BROOK UNIVERSITY School of Journalism • News Literacy "News Literacy and Why It's Important"

Context: The Growth of Online Usage

- The Internet developed in 1968
- Tim Berners-Lee, working in Geneva (Switzerland) invents World Wide Web in 1989
- 1995: 9% of Americans are online
- 2000: 57% of Americans are online
- 2010: 79% of Americans use the Internet
- *The Average American Adult Now Spends 13 Hours A Week on the Internet*

Source: Harris Polls

STONY BROOK UNIVERSITY School of Journalism • News Literacy "News Literacy and Why It's Important"

News Sites on the Internet

Versus, How We Get News Online

STONY BROOK UNIVERSITY School of Journalism • News Literacy "News Literacy and Why It's Important"

Where Top News Sites Stand Overall

Alexa.com Rankings 2010

Site	Alexa Traffic Rank	Traffic Rank in US
bbc.co.uk BBC Online	45	6
cnn.com CNN Interactive	57	18
weather.com The Weather Channel	131	31
huffingtonpost.com The Huffington Post	150	34

STONY BROOK UNIVERSITY School of Journalism • News Literacy "News Literacy and Why It's Important"

The Power of New Media: For Newsmakers

YouTube pulls 'Moscow metro bomber' video

YouTube has removed a video of a Chechen rebel claiming responsibility for last month's Moscow metro bombings after it was flagged by users of the Google-owned site.

Some politicians from Prime Minister Vladimir V. Putin's governing party have suggested that journalists have assisted terrorists by spreading their messages.

A member of Parliament from the party, Robert Shlegel, has proposed legislation that would ban news outlets from reporting terrorists' statements. It is not clear whether the measure has the Kremlin's support.

On his blog, Mr. Shlegel criticized YouTube, which is owned by Google, for carrying the video of Mr. Umarov.

Using YouTube to Help Wage War

STONY BROOK UNIVERSITY School of Journalism • News Literacy "News Literacy and Why It's Important"

Shifting Power from Producer to Consumer

Mashable

The Twittersverse Responds to Protests in Egypt [STATS]

January 28, 2011 by Lauren Hubik

News Can Disseminate Quickly on Social Networking Sites Like Twitter

STONY BROOK UNIVERSITY School of Journalism • News Literacy "News Literacy and Why It's Important"

Abundant information?

35 hours of video uploaded to YouTube every minute

Remember in March when we shared that more than 24 hours of video was being uploaded to YouTube every minute? Well, our users continue to amaze us, and as of last week, [35 hours of video are uploaded to YouTube every minute](#). If we were to measure that in movie terms (assuming the average Hollywood film is around 120 minutes long), it's the equivalent of more than 176,000 full-length Hollywood releases every week.

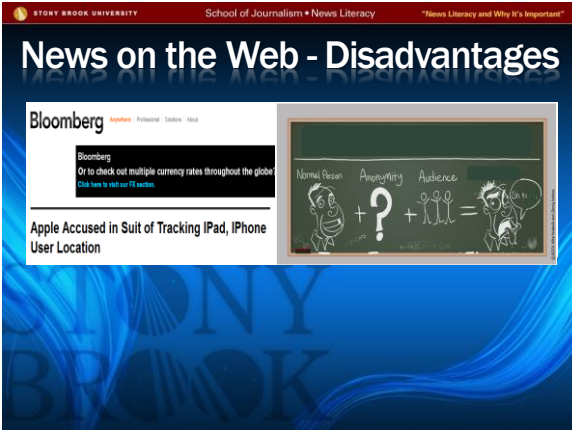
STONY BROOK UNIVERSITY School of Journalism • News Literacy "News Literacy and Why It's Important"

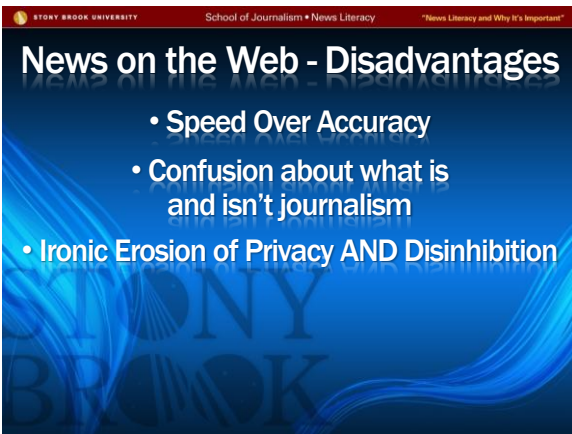
The Information Age?

© ThinkStock

www.thinkstock.org







STONY BROOK UNIVERSITY School of Journalism • News Literacy "News Literacy and Why It's Important"

News on the Web– Disadvantages

- Blurring of Lines Between News, Opinion, and Advertising
- Underfunding of Newsrooms Erodes Quality of Journalism
- Abundance Increases Odds You'll Choose Poorly

STONY BROOK UNIVERSITY School of Journalism • News Literacy "News Literacy and Why It's Important"

News on the Web– Negatives

Key elements in the collage include:

- A screenshot of a CNN.com "iReport" section with the headline "CNN's 'iReport' Rumor About Steve Jobs Sends Stocks Tumbling".
- A quote: "Every Two Days We Create As Much Information As We Did Up To 2003." attributed to Google CEO Eric Schmidt.
- A Google search result for "The Information Revolution 2.0".
- A snippet of an article titled "Karl Berry Finds the Utmost Truth about Karl Berry's Dreams".

STONY BROOK UNIVERSITY School of Journalism • News Literacy "News Literacy and Why It's Important"

Reliability on the Web: Who Checks?

The New York Times

A Bully Finds a Pulpit on the Web
By DAVID SEIGAL
Published: November 20, 2010

"Hello, My name is Stanley with DecorMyEyes.com," the post began. "I just wanted to let you guys know that the more replies you people post, the more business and the more hits and sales I get. My goal is NEGATIVE advertisement."

The website screenshot shows a navigation menu with items like "Sunglasses", "Prescription", "Contact Lenses", and "Watches". The main content area features promotional banners for "You still have time Guaranteed Christmas delivery" and "Discount Designer Sunglasses" with a "25 days left for Christmas delivery" countdown. Brands like ALRESCO and ALRESCO are visible.

STORY BROOK UNIVERSITY School of Journalism • News Literacy "News Literacy and Why It's Important"

What Methods Make Journalism Different?

Verification
Independence
Accountability

(Mnemonic device: "Via")

STORY BROOK UNIVERSITY School of Journalism • News Literacy "News Literacy and Why It's Important"

News on the Web- Advantages

- Speed
- Free*
- Convenient
- Variety
- Democratic
- Global
- Competition
- Archival
- Interactive /Shared
- Multime dia

* If giving up your data is the same thing as free.

STORY BROOK UNIVERSITY School of Journalism • News Literacy "News Literacy and Why It's Important"

Speed Kills...Errors

REGRET THE ERROR

Mistakes happen

Book Reviews About Contact

Older posts

Worth reading: "Testing the Truth-o-Meter"

April 27, 2011 - 1:00 am

I never thought I'd hear a grown man say he was "comfortable that 'junts on fire' was the right call." But that's what Fox's Bill Adams and St. Petersburg Times Washington bureau chief Bill Adair told me today.

We were discussing a controversial ruling his site issued on a political ad put out by the Democratic Congressional Campaign Committee. The ad, which aims to scare seniors by declaring that Republicans have just voted to end Medicare, was given the lowest possible rating on Politifact's "Truth-o-meter" which defines statements, documents, ads, and other such declarations as True, Mostly True, Half True, Barely True, False, or for the most egregiously misleading cases, like the DCCC ad, "Facts on fire."

Buy The Book

REGRET THE ERROR

You Like?

Regret The Error on Facebook

595 people like Regret The Error.

Craig Silverman

Show Card Connect

Bookmark

Subscribe to my posts via RSS

Subscribe to corrections from this website

Subscribe to corrections from my other websites

<http://www.regrettheerror.com/>

STONY BROOK UNIVERSITY School of Journalism • News Literacy "News Literacy and Why It's Important"

On The Web, You Can Punish Frauds



Desktop PCs
A Whole New Experience
Redefines the Business and Leisure experience.

ESPRIMO

<http://www.psdisasters.com>

STONY BROOK UNIVERSITY School of Journalism • News Literacy "News Literacy and Why It's Important"

News on the Web Up-to-date...Always, Everywhere



New Sources and New Forms of Delivery

STONY BROOK UNIVERSITY School of Journalism • News Literacy "News Literacy and Why It's Important"

How the Internet is Changing the News



With RSS feeds, you choose the news that comes to you.

STORY BROOK UNIVERSITY School of Journalism • News Literacy "News Literacy and Why It's Important"

The Internet Provides Information in New Ways

Long Island crime and police reports


Incident reports Alerts About the data Report a crime

Select a community: All communities
 Select a date range: 4/20/2011 to 4/27/2011
 Display the last: Day 7 days 14 days 30 days Year

View all
 Property Damage (14)
 Other (124)

Assault (18)
 Drug/Alcohol (2)
 Robbery (10)
 Burglary (27)
 Home/Car (2)
 Theft (62)

Multiple types of crimes reported in one area. Zoom in to get more information.



240 Incidents Reset map

Newsday plots crime reports on a map

STORY BROOK UNIVERSITY School of Journalism • News Literacy "News Literacy and Why It's Important"

How Do We Know What to Trust?

Showing results for [martin luther king](#). Search instead for [martin luther king](#)

Images for [martin luther king](#) - Report images



[Martin Luther King - Biography](#)
 In 1954, **Martin Luther King** became pastor of the Dexter Avenue Baptist ... At the age of thirty-five, **Martin Luther King, Jr.**, was the youngest man to have ...
[http://enrize.org/about_prices/peace/kanakate/king-bio.html](#) - Cached - Similar

[Martin Luther King, Jr. - Wikipedia, the free encyclopedia](#)
Martin Luther King, Jr. (January 15, 1929 – April 4, 1968) was an American clergyman, activist, and prominent leader in the African American civil rights ...
 Assassination of Martin Luther King, Jr. - I Have a Dream, James Earl Ray - Day ...
[en.wikipedia.org/wiki/Martin_Luther_King,_Jr.](#) - Cached - Similar

[Martin Luther King, Jr. - A True Historical Examination](#)
 The truth about **Martin Luther King**. Includes historical trivia, articles and pictures. A valuable resource for teachers and students alike.
[www.martinlutherking.org/](#) - Cached - Similar

News for [martin luther king](#)

MartinLutherKing.org

STORY BROOK UNIVERSITY School of Journalism • News Literacy "News Literacy and Why It's Important"

How Do We Know What to Trust?

[American Students Try to Kill Rap Star](#)

[Martin Luther King, Jr. - A True Historical Examination](#)

[Historical Writings](#)
 Essays, Sermons, Speeches & More

[Truth About King](#)
 and his Faithful and Faithful A21

[Death of the Dream](#)
 The Life of King and More

[The King Holiday](#)
 Bring the Dream to Life

[Civil Rights Library](#)
 with an annotated text

[Jews & Civil Rights](#)
 who Led the Civil Rights Movement

[Suggested Books](#)
 The Life and Legacy of King

[Rap lyrics](#)

[New M.R. Video](#)
 The Amazing, but True Story of the Hoodlum

[Why You Must Listen Before You Watch](#)
 Watch Dr. Martin Luther King

MartinLutherKing.org

STORY BROOK UNIVERSITY School of Journalism • News Literacy "News Literacy and Why It's Important"

How Do We Know What to Trust?

Bring the Dream to life in your town!
Download Flyers to pass out at your school.

[Join MLK Discussion Forum](#)
[Hosted by Stormfront](#)

STORY BROOK UNIVERSITY School of Journalism • News Literacy "News Literacy and Why It's Important"

How Do We Know What to Trust?

Paul Fromm Stormfront.org
Coming to Your Everyday
12:00 AM EST

When radio calls are activated:
12:00 AM EST
12:00 AM EST

Music Radio
12:00 AM EST
12:00 AM EST

Townhall Talk
12:00 AM EST
12:00 AM EST

Stormfront.org

STORY BROOK UNIVERSITY School of Journalism • News Literacy "News Literacy and Why It's Important"

How Do We Know What to Trust?

Rank ≠ Reliability

STORY BROOK UNIVERSITY School of Journalism • News Literacy "News Literacy and Why It's Important"

VIA... EVEN ON THE WEB

STORY BROOK UNIVERSITY School of Journalism • News Literacy "News Literacy and Why It's Important"

What Methods Make Journalism Different?

Verification

Independence

Accountability

(Mnemonic device: "Via")

STORY BROOK UNIVERSITY School of Journalism • News Literacy "News Literacy and Why It's Important"

Evaluating Web Pages: **V_{IA}**

- Dates for page creation and content updates are provided
- Links are working (don't lead to dead or outdated pages)
- Information on the page is not out of date

STORY BROOK UNIVERSITY School of Journalism • News Literacy "News Literacy and Why It's Important"


Evaluating Web Pages: **V_{IA}**

- Information is independent and verifiable
- Multiple sources are cited, ideally with a variety of viewpoints
- Links out to reputable, independent, or authoritative sites
- News and opinion are clearly labeled

STONY BROOK UNIVERSITY School of Journalism • News Literacy "News Literacy and Why It's Important"

Evaluating Web Pages: **via**


The person/organization providing the information is **INDEPENDENT**, informed and knowledgeable. By virtue of experience, data collection, observation, training, credentials, access, they know what they are talking about.



STONY BROOK UNIVERSITY School of Journalism • News Literacy "News Literacy and Why It's Important"

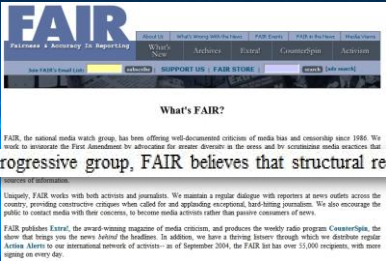
Evaluating Web Pages: **via**

•“About Us” easily found, and with robust information about funding, ownership, contact numbers for corrections, etc.



STONY BROOK UNIVERSITY School of Journalism • News Literacy "News Literacy and Why It's Important"

Look at the ‘About Us’ Page



As a progressive group, FAIR believes that structural reform

Can You Identify Who Is Responsible For the Site?

STONY BROOK UNIVERSITY School of Journalism • News Literacy "News Literacy and Why It's Important"

Who Runs the Site?

Whois

```

Registrants:
Stony Brook University School of Journalism
Melville Library N404
stony brook, New York 11794-0001
United States

Registered through: GoDaddy.com, Inc. (http://www.godaddy.com)
Domain Name: NEWSLITERACY.COM
Created on: 05-Apr-02
Expires on: 05-Apr-11
Last Updated on: 05-Nov-10

Administrative Contact:
carlino, jennifer jennifer.carlino@stonybrook.edu
Stony Brook University School of Journalism
Melville Library N404
stony brook, New York 11794-0001
United States
+1.6316321049 Fax --

Technical Contact:
carlino, jennifer jennifer.carlino@stonybrook.edu
Stony Brook University School of Journalism
Melville Library N404
stony brook, New York 11794-0001
United States
+1.6316321049 Fax --

Domain servers in listed order:
NS46.DOMAINCONTROL.COM
NS46.DOMAINCONTROL.COM
    
```

STONY BROOK UNIVERSITY School of Journalism • News Literacy "News Literacy and Why It's Important"

.COM

- .COM can be purchased by any person or company from any country
- It is *suggested* that .COM be reserved for commercial interests (businesses). There are no restrictions for use.

STONY BROOK UNIVERSITY School of Journalism • News Literacy "News Literacy and Why It's Important"

.ORG

- .ORG can be purchased by any person or company from any country
- .ORG is often used to denote Organizations, specifically Non-Profit Organizations, BUT, there are no restrictions for use.

STONY BROOK UNIVERSITY School of Journalism • News Literacy "News Literacy and Why It's Important"

.NET

- .NET can be purchased by any person or company from any country
- It is *suggested* that .NET be reserved for internet providers and the like, BUT there are no restrictions.

STONY BROOK UNIVERSITY School of Journalism • News Literacy "News Literacy and Why It's Important"

.EDU

- .EDU IS RESTRICTED!
- It can only be used by regionally accredited, degree granting institutions. Each institution may only hold a single .EDU domain. Mostly used for US schools.


STONY BROOK UNIVERSITY School of Journalism • News Literacy "News Literacy and Why It's Important"

.GOV

- .GOV IS RESTRICTED!
- It can only be used by United States governmental organizations.
- Registration is done through the US government directly.

STONY BROOK UNIVERSITY School of Journalism • News Literacy "News Literacy and Why It's Important"

How do we know *WHOM* to trust?




INTERNET TOUGH GUY

Because it's easy to be a 6 foot 4 Olympic powerlifter and streetfighting god, from behind the confines of a keyboard.

STONY BROOK UNIVERSITY School of Journalism • News Literacy "News Literacy and Why It's Important"

Information on the Web: Advantages and Disadvantages



WIKIPEDIA
The Free Encyclopedia

STONY BROOK UNIVERSITY School of Journalism • News Literacy "News Literacy and Why It's Important"

Wikipedia Edits Aren't Always Accurate



John Seigenthaler's Wikipedia War


STONY BROOK UNIVERSITY School of Journalism • News Literacy "News Literacy and Why It's Important"

Wikipedia Responds to Criticism and Adds Editors

August 25, 2009

Wikipedia to Limit Changes to Articles on People

The New York Times



STONY BROOK UNIVERSITY School of Journalism • News Literacy "News Literacy and Why It's Important"

Watch for tags, warnings, and captions . . .

This article does not cite any references or sources.
Please help improve this article by adding citations to reliable sources. Unourced material may be challenged and removed.

The neutrality of this article is disputed. Please see the discussion on the talk page. Please do not remove this message until the dispute is resolved. (January 2009)

This article documents a current event. Information may change rapidly as the event progresses.

This article's factual accuracy is disputed. Please see the relevant discussion on the talk page. (January 2009)

This article is about a person who has recently died. Some information, such as that pertaining to the circumstances of the person's death and surrounding events, may change as more facts become known.

This article does not cite any references or sources.
Please help improve this article by adding citations to reliable sources. Unourced material may be challenged and removed.

. . . which can help you spot problems in articles.

STONY BROOK UNIVERSITY School of Journalism • News Literacy "News Literacy and Why It's Important"

Due Diligence

Article Discussion Read Edit New section View history Search

Talk:Barack Obama From Wikipedia, the free encyclopedia

Click to manually purge the article's cache

[Skip to table of contents](#)

Discussions on this page may escalate into heated debate. Please try to keep a cool head when commenting here. See also: Wikipedia Etiquette.

This is the talk page for discussing improvements to the Barack Obama article.

<ul style="list-style-type: none"> • This is not a forum for general discussion of the article's subject. • Put new text under old text. Click here to start a new topic. • Please sign and date your posts by typing four tildes (~~~~~) • New to Wikipedia? Welcome! Ask questions, get answers. 	<ul style="list-style-type: none"> • Be polite • Assume good faith • Avoid personal attacks • Be welcoming 	<p>Article policies</p> <ul style="list-style-type: none"> • No original research • Neutral point of view • Verifiability
--	--	--

Archives Index: 1, 2, 3, 4, 5, 6, 7, 8, 9, 10, 11, 12, 13, 14, 15, 16, 17, 18, 19, 20, 21, 22, 23, 24, 25, 26, 27, 28, 29, 30, 31, 32, 33, 34, 35, 36, 37, 38, 39, 40, 41, 42, 43, 44, 45, 46, 47, 48, 49, 50, 51, 52, 53, 54, 55, 56, 57, 58, 59, 60, 61, 62, 63, 64, 65, 66, 67, 68, 69, 70, 71

Discussions on this talk page often lead to previous arguments being restated. Please read the recent comments, look in the archives and review the FAQ before starting a discussion. New topics for discussion are always welcome.

WIKIPEDIA
the free encyclopedia

2011 Sendai earthquake and tsunami

From Wikipedia, the free encyclopedia

This is an archived copy of this page, as edited by [Lorenzian](#) (talk) at 06:06, 11 March 2011. It may differ significantly from the current revision.

An earthquake occurred on 30 km (20 miles) E of Sendai, Honshū, Japan. The earthquake possible to create regional tsunami on the zone.

- [USGS Event ID and URL](#) [http://earthquake.usgs.gov/earthquakes/centerpage/Quakes/loc/2011jgq.php](#)
- [Integrated Tsunami Watcher Service](#) [http://www.itw.jishu.ac.jp](#)

The version of the page has been moved. Details about why the reason for the move may have been that the version contains factual inaccuracies, vandalism, or material not compatible with the Creative Commons Attribution-ShareAlike License. Please only [report](#) [discuss](#).

WIKIPEDIA
the free encyclopedia

2011 Sendai earthquake and tsunami

From Wikipedia, the free encyclopedia

This is an archived copy of this page, as edited by [Lorenzian](#) (talk) at 06:06, 11 March 2011. It may differ significantly from the current revision.

2011 Japan earthquake is a magnitude 9.0 earthquake in Tohoku, Japan on 11 March 2011.

An earthquake occurred on 30 km (20 miles) E of Sendai, Honshū, Japan. The earthquake possible to create regional tsunami on the zone.

Links

- [USGS Event ID and URL](#) [http://earthquake.usgs.gov/earthquakes/centerpage/Quakes/loc/2011jgq.php](#)
- [Integrated Tsunami Watcher Service](#) [http://www.itw.jishu.ac.jp](#)

The version of the page has been moved. Details about why the reason for the move may have been that the version contains factual inaccuracies, vandalism, or material not compatible with the Creative Commons Attribution-ShareAlike License. Please only [report](#) [discuss](#).

WIKIPEDIA
the free encyclopedia

2011 Sendai earthquake and tsunami

From Wikipedia, the free encyclopedia

This is an archived copy of this page, as edited by [Lorenzian](#) (talk) at 06:06, 11 March 2011. It may differ significantly from the current revision.

The 2011 Sendai, Japan earthquake was an 8.9 magnitude earthquake. It was located off the east coast of Tohoku, Japan on Friday, March 11, 2011 at 5:46:23 UTC. Originally a 7.5, it was upgraded to an 8.9 quake about half an hour later.

The earthquake occurred on 30 km (20 miles) E of Sendai, Honshū, Japan. The earthquake possible to create regional tsunami on the zone.

References


- [http://earthquake.usgs.gov/earthquakes/centerpage/Quakes/loc/2011jgq.html#shakemap](#)

External links

- [USGS Event ID and URL](#) [http://earthquake.usgs.gov/earthquakes/centerpage/Quakes/loc/2011jgq.php](#)
- [Integrated Tsunami Watcher Service](#) [http://www.itw.jishu.ac.jp](#)

Image [earthquakes in 2011](#)

The version of the page has been moved. Details about why the reason for the move may have been that the version contains factual inaccuracies, vandalism, or material not compatible with the Creative Commons Attribution-ShareAlike License. Please only [report](#) [discuss](#).



Wikipedia: The Free Encyclopedia

2011 Sendai earthquake and tsunami

From Wikipedia, the free encyclopedia

This article documents a current event. Information may change rapidly as the event progresses.

The **2011 Sendai, Japan earthquake** was an 8.9^m magnitude earthquake. It was located off the east coast of Tohoku, Japan on Friday, March 11, 2011 at 14:48:23 UTC at a depth of 24.4 km (15.2 miles). Originally a 7.9, it was upgraded to an 8.9 quake about 30 minutes later.

The earthquake occurred at 130 km (80 miles) E of Sendai, Honshu, Japan. The earthquake presented a possibility of triggering tsunami in the area. The quake rattled buildings and toppled cars off bridges and into waters underneath. In Tokyo, crowds huddled together and tried to reach shelters via cell phone. Its epicenter was 373 kilometers (231 miles) from Tokyo, the United States Geological Survey said. It triggered a tsunami warning for various countries, including Japan and Russia, the National Weather Service said. Seismicity for the primary cause of the earthquake was detected.

The 2011 Sendai, Japan earthquake was an 8.9 (M) magnitude earthquake. It was located off the east coast of Tohoku, Japan on Friday, March 11, 2011 at 05:48:23 UTC at a depth of 24.4 km (15.2 miles). Originally a 7.9, it was upgraded to an 8.9 quake about 30 minutes later.

The earthquake occurred at 130 km (80 miles) E of Sendai, Honshu, Japan. The earthquake presented a possibility of triggering tsunami in the area. The quake rattled buildings and toppled cars off bridges and into waters underneath. In Tokyo, crowds huddled together and tried to reach shelters via cell phone. Its epicenter was 373 kilometers (231 miles) from Tokyo, the United States Geological Survey said. It triggered a tsunami warning for various countries, including Japan and Russia, the National Weather Service said. Seismicity for the primary cause of the earthquake was detected.

External links

- USGS/Earthquake Hazards Program: <http://earthquake.usgs.gov/fdsnws/p25/quakepages/00001799.php>
- Integrated Tsunami Warning Service: <http://www.itw.usda.gov/>

Image references in 2011

Cite error: There are <ref> tags on this page, but the references will not show without a |url= parameter (see the help page).

Categories: Current events | Earthquakes in Japan | 2011 earthquakes

This version of the page has been revised. Because some editing, the reason for revision may have been that this version contains factual inaccuracies, vandalism, or material not compatible with the Creative Commons Attribution-ShareAlike license. Privacy policy - About Wikipedia - Disambiguate

Wikipedia: The Free Encyclopedia

2011 Sendai earthquake and tsunami

From Wikipedia, the free encyclopedia

This article documents a current event. Information may change rapidly as the event progresses.

The **2011 Sendai, Japan earthquake** was an 8.9^m magnitude earthquake. It was located off the east coast of Tohoku, Japan on Friday, March 11, 2011 at 14:48:23 UTC at a depth of 24.4 km (15.2 miles). Originally a 7.9, it was upgraded to an 8.9 quake about 30 minutes later.

Contents

- The earthquake
- Tsunami
- References
- External links

The earthquake

The earthquake occurred at 130 km (80 miles) E of Sendai, Honshu, Japan. The earthquake presented a possibility of triggering tsunami in the area. The quake rattled buildings and toppled cars off bridges and into waters underneath. In Tokyo, crowds huddled together and tried to reach shelters via cell phone. Its epicenter was 373 kilometers (231 miles) from Tokyo, the United States Geological Survey said. A 7.7 aftershock was reported 30 minutes following the initial quake.

Tsunami

It triggered a tsunami warning for various countries, including Japan and Russia, the National Weather Service said.

References

- * <http://earthquake.usgs.gov/fdsnws/p25/quakepages/00001799.php>

External links

- USGS/Earthquake Hazards Program: <http://earthquake.usgs.gov/fdsnws/p25/quakepages/00001799.php>
- Integrated Tsunami Warning Service: <http://www.itw.usda.gov/>

Image references in 2011

Categories: Current events | Earthquakes in Japan | 2011 earthquakes

This version of the page has been revised. Because some editing, the reason for revision may have been that this version contains factual inaccuracies, vandalism, or material not compatible with the Creative Commons Attribution-ShareAlike license. Privacy policy - About Wikipedia - Disambiguate

Wikipedia: The Free Encyclopedia

2011 Sendai earthquake and tsunami

From Wikipedia, the free encyclopedia

This article documents a current event. Information may change rapidly as the event progresses.

The **2011 Sendai, Japan earthquake** was an 8.9^m magnitude earthquake. It was located off the east coast of Tohoku, Japan on Friday, March 11, 2011 at 14:48:23 UTC at a depth of 24.4 km (15.2 miles). Originally a 7.9, it was upgraded to an 8.9 quake and designated to an 8.4 aftershock.

Contents

- The earthquake
- Tsunami
- References
- External links

The earthquake

The earthquake occurred at 130 km (80 miles) E of Sendai, Honshu, Japan. It presented a possibility of triggering tsunami in the area. The quake rattled buildings and toppled cars off bridges and into waters underneath. In Tokyo, crowds huddled together and tried to reach shelters via cell phone. Its epicenter was 373 kilometers (231 miles) from Tokyo, the United States Geological Survey said. A 7.7 aftershock was reported 30 minutes following the initial quake.

Tsunami

It triggered a tsunami warning for various countries, including Japan and Russia, the National Weather Service said. The tsunami warning issued by Japan was the most serious on its warning scale, implying that the wave was expected to be 10 meters high.^[a] A 8.5 meter high wave for Japan's northern coast.^[a]

Japan has received a tsunami watch and the west coast of the United States has been alerted of the tsunami danger, but no watches have been issued.

References

- * <http://earthquake.usgs.gov/fdsnws/p25/quakepages/00001799.php>
- * <http://www.itw.usda.gov/>
- * <http://www.itw.usda.gov/>


External links

- USGS/Earthquake Hazards Program: <http://earthquake.usgs.gov/fdsnws/p25/quakepages/00001799.php>
- Integrated Tsunami Warning Service: <http://www.itw.usda.gov/>

Image references in 2011

Categories: Current events | Earthquakes in Japan | 2011 earthquakes

This version of the page has been revised. Because some editing, the reason for revision may have been that this version contains factual inaccuracies, vandalism, or material not compatible with the Creative Commons Attribution-ShareAlike license. Privacy policy - About Wikipedia - Disambiguate



2011 Sendai earthquake and tsunami

2011 Sendai, Japan earthquake was an 8.9^M magnitude earthquake. It was located off the west coast of Tohoku, Japan on Friday, March 11, 2011 at 05:46:23 JST, at a depth of 24.4 km (15.2 miles). Originally a 7.9, it was upgraded to an 8.9 by the United States Geological Survey.^[a]

The earthquake

The earthquake occurred on 136 km (84 miles) E of Sendai, Honshu, Japan. It presented a possibility of triggering a tsunami in the area as well as in Tohoku, Japan. The quake rattled buildings and caused cars off bridges and into waters underneath. In Tokyo, crowds huddled together and tremor in each relative on cell phone. The earthquake was 273 kilometers (207 miles) from Tokyo, the United States Geological Survey said. A 7.7 aftershock was reported 38 minutes following the initial quake.

Tsunami

A triggered a tsunami warning for various countries, including Japan and Russia. The National Weather Service said. The tsunami warning issued by Japan was the most serious in its warning scale, implying that the wave was expected to be 10 meters high (33 feet) near high sea. Japan's weather coast.^[b] Japan has issued a tsunami watch and the west coast of the United States has been advised of the tsunami danger, but no watches have been issued.^[c] Kyushu news agency has reported a 4 meter tsunami has hit Osaka Prefecture in Japan.

References

- ↑ "7.9 magnitude quake strikes Japan". *Reuters*. 2011-03-11.
- ↑ "8.9". [United States Geological Survey](#).
- ↑ "8.9 magnitude quake strikes Japan". *Reuters*. 2011-03-11.
- ↑ "Japan 8.9 magnitude earthquake". *ABC News*. 2011-03-11.

External links

- USGS USGS Earthquake Catalog http://earthquake.usgs.gov/earthquakes/eqpage.php?eqs=20110311089
- Integrated Tsunami Watcher Service http://www.itsw.us/cv/submit/
- Tsunami LIVE at

Categories: Earthquakes in Japan 2011 earthquakes

The content of this page has been moved. Besides normal editing, the reason for moving may have been that the article contains factual inaccuracies, vandalism, or material not compatible with the Creative Commons Attribution-ShareAlike license.

Privacy policy - About Wikipedia - Disclaimers

2011 Sendai earthquake and tsunami

2011 Sendai, Japan earthquake was an 8.9^M magnitude earthquake. It was located off the west coast of Tohoku, Japan on Friday, March 11, 2011 at 05:46:23 JST, at a depth of 24.4 km (15.2 miles). Originally a 7.9, it was upgraded to an 8.9 by the United States Geological Survey.^[a]

The earthquake

The earthquake occurred on 136 km (84 miles) E of Sendai, Honshu, Japan. It presented a possibility of triggering a tsunami in the area as well as in Tohoku, Japan. The quake rattled buildings and caused cars off bridges and into waters underneath. In Tokyo, crowds huddled together and tremor in each relative on cell phone. The earthquake was 273 kilometers (207 miles) from Tokyo, the United States Geological Survey said. A 7.7 aftershock was reported 38 minutes following the initial quake.

Tsunami

A triggered a tsunami warning for various countries, including Japan and Russia. The National Weather Service said. The tsunami warning issued by Japan was the most serious in its warning scale, implying that the wave was expected to be 10 meters high (33 feet) near high sea. Japan's weather coast.^[b] Japan has issued a tsunami watch and the west coast of the United States has been advised of the tsunami danger, but no watches have been issued.^[c] Kyushu news agency has reported a 4 meter tsunami has hit Osaka Prefecture in Japan.

References

- ↑ "7.9 magnitude quake strikes Japan". *Reuters*. 2011-03-11.
- ↑ "8.9". [United States Geological Survey](#).
- ↑ "8.9 magnitude quake strikes Japan". *Reuters*. 2011-03-11.
- ↑ "Japan 8.9 magnitude earthquake". *ABC News*. 2011-03-11.

External links

- USGS USGS Earthquake Catalog http://earthquake.usgs.gov/earthquakes/eqpage.php?eqs=20110311089
- Integrated Tsunami Watcher Service http://www.itsw.us/cv/submit/
- Tsunami LIVE at

Categories: Earthquakes in Japan 2011 earthquakes

The content of this page has been moved. Besides normal editing, the reason for moving may have been that the article contains factual inaccuracies, vandalism, or material not compatible with the Creative Commons Attribution-ShareAlike license.

Privacy policy - About Wikipedia - Disclaimers

2011 Sendai earthquake and tsunami

2011 Sendai, Japan earthquake was an 8.9^M magnitude earthquake. It was located off the west coast of Tohoku, Japan on Friday, March 11, 2011 at 05:46:23 JST, at a depth of 24.4 km (15.2 miles). Originally a 7.9, it was upgraded to an 8.9 by the United States Geological Survey.^[a]

The earthquake

The earthquake occurred on 136 km (84 miles) E of Sendai, Honshu, Japan. It presented a possibility of triggering a tsunami in the area as well as in Tohoku, Japan. The quake rattled buildings and caused cars off bridges and into waters underneath. In Tokyo, crowds huddled together and tremor in each relative on cell phone. The earthquake was 273 kilometers (207 miles) from Tokyo, the United States Geological Survey said. A 7.7 aftershock was reported 38 minutes following the initial quake.

Tsunami

A triggered a tsunami warning for Japan's Pacific coast and various other countries, including Russia and Taiwan. The National Weather Service said. The tsunami warning issued by Japan was the most serious in its warning scale, implying that the wave was expected to be 10 meters high (33 feet) near high sea. Japan's weather coast.^[b] Japan has issued a tsunami watch and the west coast of the United States has been advised of the tsunami danger, but no watches have been issued.^[c] Kyushu news agency has reported a 4 meter tsunami has hit Osaka Prefecture in Japan.

References

- ↑ "7.9 magnitude quake strikes Japan". *Reuters*. 2011-03-11.
- ↑ "8.9". [United States Geological Survey](#).
- ↑ "8.9 magnitude quake strikes Japan". *Reuters*. 2011-03-11.
- ↑ "Japan 8.9 magnitude earthquake". *ABC News*. 2011-03-11.

External links

- USGS USGS Earthquake Catalog http://earthquake.usgs.gov/earthquakes/eqpage.php?eqs=20110311089
- Integrated Tsunami Watcher Service http://www.itsw.us/cv/submit/
- Tsunami LIVE at

Categories: Earthquakes in Japan 2011 earthquakes

The content of this page has been moved. Besides normal editing, the reason for moving may have been that the article contains factual inaccuracies, vandalism, or material not compatible with the Creative Commons Attribution-ShareAlike license.

Privacy policy - About Wikipedia - Disclaimers

2011 Sendai earthquake and tsunami

Five Wikisloths, 46 has 110 edits

This page contains information that is subject to change without notice. If you have an account on this wiki, you should be logged out. If you have an account on this wiki, you should be logged out. If you have an account on this wiki, you should be logged out.

The 2011 Sendai, Japan earthquake was an 8.9 magnitude earthquake (^{see} [List of earthquakes by magnitude](#)) that took place on Friday, March 11, 2011 at 14:46:23 UTC, at a depth of 24 km (15 mi) (USGS, originally 21.8, now upgraded to 24.8) near Sendai off the east coast of Honshu, Japan.

The earthquake occurred on the 120 km (75 mi) east of Sendai, Honshu, Japan. It presented a possibility of triggering tsunamis in the area as well as in Chile, Japan. The quake affected buildings and caused cuts of highways and also some underwater. In Tokyo, tens of thousands gathered and took to their balconies on cell phones. An eruption saw 270 towers (211 cities) from Tokyo, the oldest Tokyo Metropolitan Subway, and 117 television sets reported 21 towers displaying the globe again. As a result of the quake, smoke could be seen rising from a building in Tokyo just while Fukushima's nuclear power plant and tsunami report suspension operations after the quake struck.

Tsunami

It triggered a tsunami warning for Japan's Pacific coast and various other countries, including Russia, Guam, Philippines, Indonesia, Papua Guinea, Korea, Hawaii, northern Mariana and Taiwan. The tsunami warning issued by Japan was the most serious in its warning scale, implying that the wave was expected to be 10 meters high. A 0.5 meter high wave hit Japan's northern coast.

India has issued an advisory regarding the east coast of the United States has been advised of the tsunami danger, but no satellites have been issued.

References

- ↑ "** Japan issues tsunami warning for Pacific Ocean". *Reuters*. 2011-03-11.
- ↑ "** Japan issues tsunami warning for Pacific Ocean". *Reuters*. 2011-03-11.
- ↑ "Japan issues tsunami warning for Pacific Ocean". *Reuters*. 2011-03-11.
- ↑ "Japan issues tsunami warning for Pacific Ocean". *Reuters*. 2011-03-11.

External links

- [USGS.gov - 2011 Sendai, Japan earthquake](#)
- [Japan Meteorological Agency - 2011 Sendai, Japan earthquake](#)

Category: Earthquakes in Japan (2011 earthquakes)

The content of this page has been moved. Please see the history for a record of how the content of this page has been changed, and/or for a record of its creation on the English Wikipedia. The page history for this page is available at [Wikipedia:Earthquake 2011](#).

2011 Sendai earthquake and tsunami

Five Wikisloths, 46 has 110 edits

This page contains information that is subject to change without notice. If you have an account on this wiki, you should be logged out. If you have an account on this wiki, you should be logged out. If you have an account on this wiki, you should be logged out.

The 2011 Sendai, Japan earthquake was an 8.9 magnitude earthquake (^{see} [List of earthquakes by magnitude](#)) that took place on Friday, March 11, 2011 at 14:46:23 UTC, at a depth of 24 km (15 mi) (USGS, originally 21.8, now upgraded to 24.8) near Sendai off the east coast of Honshu, Japan.

The earthquake occurred on the 120 km (75 mi) east of Sendai, Honshu, Japan. It presented a possibility of triggering tsunamis in the area as well as in Chile, Japan. The quake affected buildings and caused cuts of highways and also some underwater. In Tokyo, tens of thousands gathered and took to their balconies on cell phones. An eruption saw 270 towers (211 cities) from Tokyo, the oldest Tokyo Metropolitan Subway, and 117 television sets reported 21 towers displaying the globe again. As a result of the quake, smoke could be seen rising from a building in Tokyo just while Fukushima's nuclear power plant and tsunami report suspension operations after the quake struck.

Tsunami

It triggered a tsunami warning for Japan's Pacific coast and various other countries, including Russia, Guam, Philippines, Indonesia, Papua Guinea, Korea, Hawaii, northern Mariana and Taiwan. The tsunami warning issued by Japan was the most serious in its warning scale, implying that the wave was expected to be 10 meters high. A 0.5 meter high wave hit Japan's northern coast.

India has issued an advisory regarding the east coast of the United States has been advised of the tsunami danger, but no satellites have been issued.

References

- ↑ "** Japan issues tsunami warning for Pacific Ocean". *Reuters*. 2011-03-11.
- ↑ "** Japan issues tsunami warning for Pacific Ocean". *Reuters*. 2011-03-11.
- ↑ "Japan issues tsunami warning for Pacific Ocean". *Reuters*. 2011-03-11.
- ↑ "Japan issues tsunami warning for Pacific Ocean". *Reuters*. 2011-03-11.

External links

- [USGS.gov - 2011 Sendai, Japan earthquake](#)
- [Japan Meteorological Agency - 2011 Sendai, Japan earthquake](#)

Category: Earthquakes in Japan (2011 earthquakes)

The content of this page has been moved. Please see the history for a record of how the content of this page has been changed, and/or for a record of its creation on the English Wikipedia. The page history for this page is available at [Wikipedia:Earthquake 2011](#).

2011 Sendai earthquake and tsunami

Five Wikisloths, 46 has 110 edits

This page contains information that is subject to change without notice. If you have an account on this wiki, you should be logged out. If you have an account on this wiki, you should be logged out. If you have an account on this wiki, you should be logged out.

The 2011 Sendai, Japan earthquake was an 8.9 magnitude earthquake (^{see} [List of earthquakes by magnitude](#)) that took place on Friday, March 11, 2011 at 14:46:23 UTC, at a depth of 24 km (15 mi) (USGS, originally 21.8, now upgraded to 24.8) near Sendai off the east coast of Honshu, Japan.

The earthquake occurred on the 120 km (75 mi) east of Sendai, Honshu, Japan. It presented a possibility of triggering tsunamis in the area as well as in Chile, Japan. The quake affected buildings and caused cuts of highways and also some underwater. In Tokyo, tens of thousands gathered and took to their balconies on cell phones. An eruption saw 270 towers (211 cities) from Tokyo, the oldest Tokyo Metropolitan Subway, and 117 television sets reported 21 towers displaying the globe again. As a result of the quake, smoke could be seen rising from a building in Tokyo just while Fukushima's nuclear power plant and tsunami report suspension operations after the quake struck.

Tsunami

It triggered a tsunami warning for Japan's Pacific coast and various other countries, including Russia, Guam, Philippines, Indonesia, Papua Guinea, Korea, Hawaii, northern Mariana and Taiwan. The tsunami warning issued by Japan was the most serious in its warning scale, implying that the wave was expected to be 10 meters high. A 0.5 meter high wave hit Japan's northern coast.

India has issued an advisory regarding the east coast of the United States has been advised of the tsunami danger, but no satellites have been issued.

References

- ↑ "** Japan issues tsunami warning for Pacific Ocean". *Reuters*. 2011-03-11.
- ↑ "** Japan issues tsunami warning for Pacific Ocean". *Reuters*. 2011-03-11.
- ↑ "Japan issues tsunami warning for Pacific Ocean". *Reuters*. 2011-03-11.
- ↑ "Japan issues tsunami warning for Pacific Ocean". *Reuters*. 2011-03-11.

External links

- [USGS.gov - 2011 Sendai, Japan earthquake](#)
- [Japan Meteorological Agency - 2011 Sendai, Japan earthquake](#)

Category: Earthquakes in Japan (2011 earthquakes)

The content of this page has been moved. Please see the history for a record of how the content of this page has been changed, and/or for a record of its creation on the English Wikipedia. The page history for this page is available at [Wikipedia:Earthquake 2011](#).

Wikipedia

2011 Sendai earthquake and tsunami

This article is a stub. You can help Wikipedia by expanding it.

This article documents a current event. Information may change rapidly as the event progresses.

The **2011 Sendai earthquake** was an 9.1 magnitude earthquake and was measured 9 on the 2011 seismic intensity scale. It was located off the east coast of Honshu, Japan, near Miyagi, March 11, 2011 at 05:46:23 JST at a depth of 24 km (15.0 miles). It is the largest earthquake in 150 years since the Great East Japan Earthquake.

The earthquake

A 9.1-magnitude earthquake occurred on 11 March 2011 east of Sendai, Honshu, Japan. It generated a possibility of triggering tsunamis in the area as well as in Tokyo, Japan. The quake caused tsunamis and other effects in Japan and other countries, including Russia, Guam, Philippines, Indonesia, Papua New Guinea, Thailand, and the United States. The tsunami was reported to have been the most intense in the world since the 1952 tsunami, which was reported to be 10 meters high. A 3.1-meter high wave hit Japan's northern coast. It was the first of a series of tsunamis that followed the main quake. It was the largest tsunami ever recorded in the world.

Tsunami

The earthquake triggered a tsunami warning for Japan's main coast and other areas, including Russia, Guam, Philippines, Indonesia, Papua New Guinea, Thailand, and the United States. The tsunami was reported to have been the most intense in the world since the 1952 tsunami, which was reported to be 10 meters high. A 3.1-meter high wave hit Japan's northern coast. It was the first of a series of tsunamis that followed the main quake. It was the largest tsunami ever recorded in the world.

References

1. "9.1-magnitude earthquake strikes Japan". *ABC News*. 2011-03-11.
 2. "9.1-magnitude earthquake strikes Japan". *ABC News*. 2011-03-11.
 3. "9.1-magnitude earthquake strikes Japan". *ABC News*. 2011-03-11.
 4. "9.1-magnitude earthquake strikes Japan". *ABC News*. 2011-03-11.

External links

- USGS Earthquake Catalog
- Japan Meteorological Agency
- Japan Meteorological Agency
- Japan Meteorological Agency

Image galleries

- 2011 Sendai earthquake and tsunami
- 2011 Sendai earthquake and tsunami

Categories

- Earthquakes in Japan
- 2011 earthquakes
- Tsunamis

The version of this article as it appeared on the previous revision may be seen at [Wikipedia:Revisions/2011 Sendai earthquake and tsunami](#).

Privacy policy - About Wikipedia - Disclaimers

Wikipedia

2011 Sendai earthquake and tsunami

This article is a stub. You can help Wikipedia by expanding it.

This article documents a current event. Information may change rapidly as the event progresses.

The **2011 Sendai earthquake** was an 9.1 magnitude earthquake and was measured 9 on the 2011 seismic intensity scale. It was located off the east coast of Honshu, Japan, near Miyagi, March 11, 2011 at 05:46:23 JST at a depth of 24 km (15.0 miles). It is the largest earthquake in 150 years since the Great East Japan Earthquake.

The earthquake

A 9.1-magnitude earthquake occurred on 11 March 2011 east of Sendai, Honshu, Japan. It generated a possibility of triggering tsunamis in the area as well as in Tokyo, Japan. The quake caused tsunamis and other effects in Japan and other countries, including Russia, Guam, Philippines, Indonesia, Papua New Guinea, Thailand, and the United States. The tsunami was reported to have been the most intense in the world since the 1952 tsunami, which was reported to be 10 meters high. A 3.1-meter high wave hit Japan's northern coast. It was the first of a series of tsunamis that followed the main quake. It was the largest tsunami ever recorded in the world.

Tsunami

The earthquake triggered a tsunami warning for Japan's main coast and other areas, including Russia, Guam, Philippines, Indonesia, Papua New Guinea, Thailand, and the United States. The tsunami was reported to have been the most intense in the world since the 1952 tsunami, which was reported to be 10 meters high. A 3.1-meter high wave hit Japan's northern coast. It was the first of a series of tsunamis that followed the main quake. It was the largest tsunami ever recorded in the world.

References

1. "9.1-magnitude earthquake strikes Japan". *ABC News*. 2011-03-11.
 2. "9.1-magnitude earthquake strikes Japan". *ABC News*. 2011-03-11.
 3. "9.1-magnitude earthquake strikes Japan". *ABC News*. 2011-03-11.
 4. "9.1-magnitude earthquake strikes Japan". *ABC News*. 2011-03-11.

External links

- USGS Earthquake Catalog
- Japan Meteorological Agency
- Japan Meteorological Agency
- Japan Meteorological Agency

Image galleries

- 2011 Sendai earthquake and tsunami
- 2011 Sendai earthquake and tsunami

Categories

- Earthquakes in Japan
- 2011 earthquakes
- Tsunamis

The version of this article as it appeared on the previous revision may be seen at [Wikipedia:Revisions/2011 Sendai earthquake and tsunami](#).

Privacy policy - About Wikipedia - Disclaimers

Wikipedia

2011 Sendai earthquake and tsunami

This article is a stub. You can help Wikipedia by expanding it.

This article documents a current event. Information may change rapidly as the event progresses.

The **2011 Sendai earthquake** was an 9.1 magnitude earthquake and was measured 9 on the 2011 seismic intensity scale. It was located off the east coast of Honshu, Japan, near Miyagi, March 11, 2011 at 05:46:23 JST at a depth of 24 km (15.0 miles). It is the largest earthquake in 150 years since the Great East Japan Earthquake.

The earthquake

A 9.1-magnitude earthquake occurred on 11 March 2011 east of Sendai, Honshu, Japan. It generated a possibility of triggering tsunamis in the area as well as in Tokyo, Japan. The quake caused tsunamis and other effects in Japan and other countries, including Russia, Guam, Philippines, Indonesia, Papua New Guinea, Thailand, and the United States. The tsunami was reported to have been the most intense in the world since the 1952 tsunami, which was reported to be 10 meters high. A 3.1-meter high wave hit Japan's northern coast. It was the first of a series of tsunamis that followed the main quake. It was the largest tsunami ever recorded in the world.

Tsunami

The earthquake triggered a tsunami warning for Japan's main coast and other areas, including Russia, Guam, Philippines, Indonesia, Papua New Guinea, Thailand, and the United States. The tsunami was reported to have been the most intense in the world since the 1952 tsunami, which was reported to be 10 meters high. A 3.1-meter high wave hit Japan's northern coast. It was the first of a series of tsunamis that followed the main quake. It was the largest tsunami ever recorded in the world.

Deaths and injuries

The tsunami has been reported to have killed about 15,000 people and about 15,000 injured in the amount of Japan.

References

1. "9.1-magnitude earthquake strikes Japan". *ABC News*. 2011-03-11.
 2. "9.1-magnitude earthquake strikes Japan". *ABC News*. 2011-03-11.
 3. "9.1-magnitude earthquake strikes Japan". *ABC News*. 2011-03-11.
 4. "9.1-magnitude earthquake strikes Japan". *ABC News*. 2011-03-11.

External links

- USGS Earthquake Catalog
- Japan Meteorological Agency
- Japan Meteorological Agency
- Japan Meteorological Agency

Image galleries



- 2011 Sendai earthquake and tsunami
- 2011 Sendai earthquake and tsunami

Categories

- Earthquakes in Japan
- 2011 earthquakes
- Tsunamis

The version of this article as it appeared on the previous revision may be seen at [Wikipedia:Revisions/2011 Sendai earthquake and tsunami](#).

Privacy policy - About Wikipedia - Disclaimers



2011 Sendai earthquake and tsunami

The 2011 Sendai, Japan earthquake was a 9.1 magnitude earthquake and associated tsunami that struck the Sendai region on March 11, 2011, at 05:46 UTC. It was the largest earthquake in Japan since the Great East Japan Earthquake of 1994, and the largest earthquake in the world since the 2004 Indian Ocean earthquake and tsunami. The earthquake was followed by a tsunami that caused significant damage and loss of life. The earthquake was followed by a tsunami that caused significant damage and loss of life.

The earthquake

The earthquake occurred on 11:05 on 2011 (UTC) east of Sendai, Honshu, Japan. It occurred at a point of the Japan Trench, the westernmost part of the Sendai Bay Subduction Zone, east of 17°N latitude and north of Sendai Bay. The earthquake was followed by a tsunami that caused significant damage and loss of life.

Tsunami

The earthquake triggered a tsunami warning for Japan's Pacific coast and other areas of the country, including Tokyo, Osaka, Philippines, Indonesia, Papua New Guinea, Korea, and other countries. The tsunami warning was issued for Japan's Pacific coast and other areas of the country, including Tokyo, Osaka, Philippines, Indonesia, Papua New Guinea, Korea, and other countries.

Deaths and injuries

There has been one reported death by the Department. It is estimated that there are 1,800 deaths and about 10 times the amount of injuries.^[when?]

References

1. ^[1] [2011 Sendai earthquake and tsunami](#). Archived from the original on 2011-03-11. Retrieved 2011-03-11.

2. ^[2] [2011 Sendai earthquake and tsunami](#). Archived from the original on 2011-03-11. Retrieved 2011-03-11.

3. ^[3] [2011 Sendai earthquake and tsunami](#). Archived from the original on 2011-03-11. Retrieved 2011-03-11.

4. ^[4] [2011 Sendai earthquake and tsunami](#). Archived from the original on 2011-03-11. Retrieved 2011-03-11.

5. ^[5] [2011 Sendai earthquake and tsunami](#). Archived from the original on 2011-03-11. Retrieved 2011-03-11.

6. ^[6] [2011 Sendai earthquake and tsunami](#). Archived from the original on 2011-03-11. Retrieved 2011-03-11.

7. ^[7] [2011 Sendai earthquake and tsunami](#). Archived from the original on 2011-03-11. Retrieved 2011-03-11.

8. ^[8] [2011 Sendai earthquake and tsunami](#). Archived from the original on 2011-03-11. Retrieved 2011-03-11.

9. ^[9] [2011 Sendai earthquake and tsunami](#). Archived from the original on 2011-03-11. Retrieved 2011-03-11.

10. ^[10] [2011 Sendai earthquake and tsunami](#). Archived from the original on 2011-03-11. Retrieved 2011-03-11.

External links

- [2011 Sendai earthquake and tsunami](#) at the Internet Movie Database
- [2011 Sendai earthquake and tsunami](#) at the Internet Movie Database
- [2011 Sendai earthquake and tsunami](#) at the Internet Movie Database

Image galleries

2011 Sendai earthquake and tsunami

Category: Earthquakes in Japan (2011 earthquakes) | Tsunami

The source of the page has been moved. Please see the new location for the page. The page has been moved to the new location. The page has been moved to the new location.

Printable version | Help | About | Contact | Privacy | Terms of Use | Site Map



2011 Sendai earthquake and tsunami

The 2011 Sendai, Japan earthquake was a 9.1 magnitude earthquake and associated tsunami that struck the Sendai region on March 11, 2011, at 05:46 UTC. It was the largest earthquake in Japan since the Great East Japan Earthquake of 1994, and the largest earthquake in the world since the 2004 Indian Ocean earthquake and tsunami. The earthquake was followed by a tsunami that caused significant damage and loss of life. The earthquake was followed by a tsunami that caused significant damage and loss of life.

The earthquake

The earthquake occurred on 11:05 on 2011 (UTC) east of Sendai, Honshu, Japan. It occurred at a point of the Japan Trench, the westernmost part of the Sendai Bay Subduction Zone, east of 17°N latitude and north of Sendai Bay. The earthquake was followed by a tsunami that caused significant damage and loss of life.

Tsunami

The earthquake triggered a tsunami warning for Japan's Pacific coast and other areas of the country, including Tokyo, Osaka, Philippines, Indonesia, Papua New Guinea, Korea, and other countries. The tsunami warning was issued for Japan's Pacific coast and other areas of the country, including Tokyo, Osaka, Philippines, Indonesia, Papua New Guinea, Korea, and other countries.

Deaths and injuries

There has been one reported death by the Department. It is estimated that there are 1,800 deaths and about 10 times the amount of injuries.^[when?]

References

1. ^[1] [2011 Sendai earthquake and tsunami](#). Archived from the original on 2011-03-11. Retrieved 2011-03-11.

2. ^[2] [2011 Sendai earthquake and tsunami](#). Archived from the original on 2011-03-11. Retrieved 2011-03-11.

3. ^[3] [2011 Sendai earthquake and tsunami](#). Archived from the original on 2011-03-11. Retrieved 2011-03-11.

4. ^[4] [2011 Sendai earthquake and tsunami](#). Archived from the original on 2011-03-11. Retrieved 2011-03-11.

5. ^[5] [2011 Sendai earthquake and tsunami](#). Archived from the original on 2011-03-11. Retrieved 2011-03-11.

6. ^[6] [2011 Sendai earthquake and tsunami](#). Archived from the original on 2011-03-11. Retrieved 2011-03-11.

7. ^[7] [2011 Sendai earthquake and tsunami](#). Archived from the original on 2011-03-11. Retrieved 2011-03-11.

8. ^[8] [2011 Sendai earthquake and tsunami](#). Archived from the original on 2011-03-11. Retrieved 2011-03-11.

9. ^[9] [2011 Sendai earthquake and tsunami](#). Archived from the original on 2011-03-11. Retrieved 2011-03-11.

10. ^[10] [2011 Sendai earthquake and tsunami](#). Archived from the original on 2011-03-11. Retrieved 2011-03-11.

External links

- [2011 Sendai earthquake and tsunami](#) at the Internet Movie Database
- [2011 Sendai earthquake and tsunami](#) at the Internet Movie Database
- [2011 Sendai earthquake and tsunami](#) at the Internet Movie Database

Image galleries

2011 Sendai earthquake and tsunami

Category: Earthquakes in Japan (2011 earthquakes) | Tsunami

The source of the page has been moved. Please see the new location for the page. The page has been moved to the new location. The page has been moved to the new location.

Printable version | Help | About | Contact | Privacy | Terms of Use | Site Map



2011 Sendai earthquake and tsunami

The 2011 Sendai, Japan earthquake was a 9.1 magnitude earthquake and associated tsunami that struck the Sendai region on March 11, 2011, at 05:46 UTC. It was the largest earthquake in Japan since the Great East Japan Earthquake of 1994, and the largest earthquake in the world since the 2004 Indian Ocean earthquake and tsunami. The earthquake was followed by a tsunami that caused significant damage and loss of life. The earthquake was followed by a tsunami that caused significant damage and loss of life.

The earthquake

The earthquake occurred on 11:05 on 2011 (UTC) east of Sendai, Honshu, Japan. It occurred at a point of the Japan Trench, the westernmost part of the Sendai Bay Subduction Zone, east of 17°N latitude and north of Sendai Bay. The earthquake was followed by a tsunami that caused significant damage and loss of life.

Tsunami

The earthquake triggered a tsunami warning for Japan's Pacific coast and other areas of the country, including Tokyo, Osaka, Philippines, Indonesia, Papua New Guinea, Korea, and other countries. The tsunami warning was issued for Japan's Pacific coast and other areas of the country, including Tokyo, Osaka, Philippines, Indonesia, Papua New Guinea, Korea, and other countries.

Deaths and injuries

There has been one reported death by the Department. It is estimated that there are 1,800 deaths and about 10 times the amount of injuries.^[when?]

References

1. ^[1] [2011 Sendai earthquake and tsunami](#). Archived from the original on 2011-03-11. Retrieved 2011-03-11.

2. ^[2] [2011 Sendai earthquake and tsunami](#). Archived from the original on 2011-03-11. Retrieved 2011-03-11.

3. ^[3] [2011 Sendai earthquake and tsunami](#). Archived from the original on 2011-03-11. Retrieved 2011-03-11.

4. ^[4] [2011 Sendai earthquake and tsunami](#). Archived from the original on 2011-03-11. Retrieved 2011-03-11.

5. ^[5] [2011 Sendai earthquake and tsunami](#). Archived from the original on 2011-03-11. Retrieved 2011-03-11.

6. ^[6] [2011 Sendai earthquake and tsunami](#). Archived from the original on 2011-03-11. Retrieved 2011-03-11.

7. ^[7] [2011 Sendai earthquake and tsunami](#). Archived from the original on 2011-03-11. Retrieved 2011-03-11.

8. ^[8] [2011 Sendai earthquake and tsunami](#). Archived from the original on 2011-03-11. Retrieved 2011-03-11.

9. ^[9] [2011 Sendai earthquake and tsunami](#). Archived from the original on 2011-03-11. Retrieved 2011-03-11.

10. ^[10] [2011 Sendai earthquake and tsunami](#). Archived from the original on 2011-03-11. Retrieved 2011-03-11.

External links

- [2011 Sendai earthquake and tsunami](#) at the Internet Movie Database
- [2011 Sendai earthquake and tsunami](#) at the Internet Movie Database
- [2011 Sendai earthquake and tsunami](#) at the Internet Movie Database

Image galleries

2011 Sendai earthquake and tsunami

Category: Earthquakes in Japan (2011 earthquakes) | Tsunami

The source of the page has been moved. Please see the new location for the page. The page has been moved to the new location. The page has been moved to the new location.

Printable version | Help | About | Contact | Privacy | Terms of Use | Site Map



The screenshot shows the Wikipedia article for the 2011 Sendai earthquake and tsunami. The article title is "2011 Sendai earthquake and tsunami". The main text describes the earthquake, which occurred on 11 March 2011 at 14:46 UTC, with a magnitude of 9.0. It was a megathrust earthquake that occurred along the Sendai Trough, a subduction zone off the northeastern coast of Honshu, Japan. The earthquake caused a tsunami that struck the coast of Honshu, Japan, and resulted in the deaths of approximately 15,800 people. The earthquake also caused significant damage to infrastructure, including the Fukushima Daiichi Nuclear Power Plant, which led to a nuclear crisis. The article includes a map of the earthquake's location and a list of references.

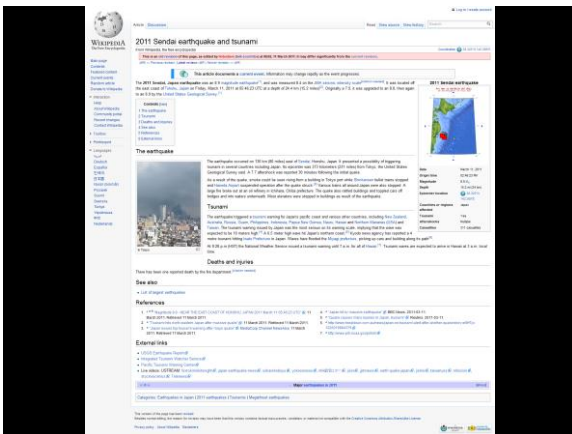
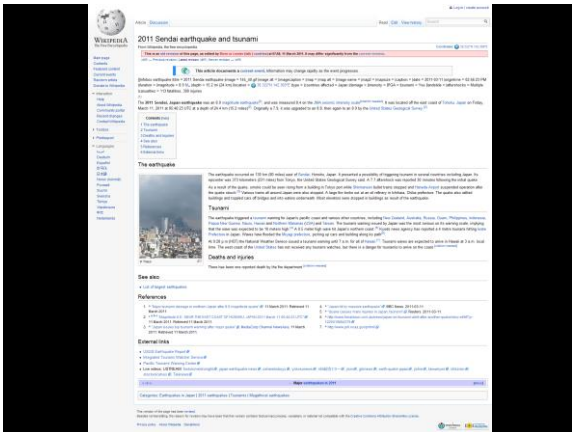
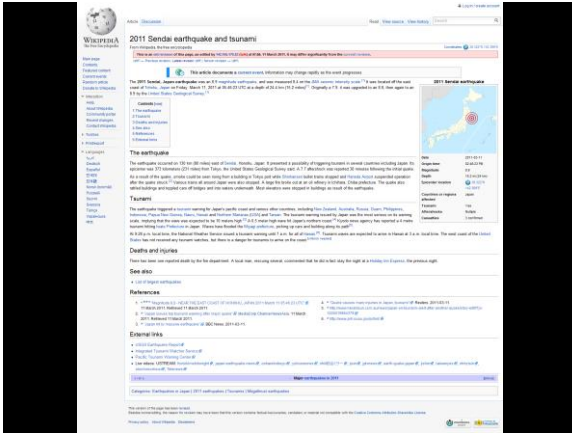


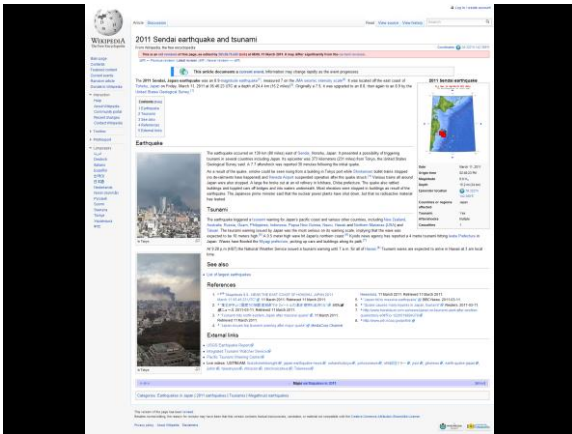
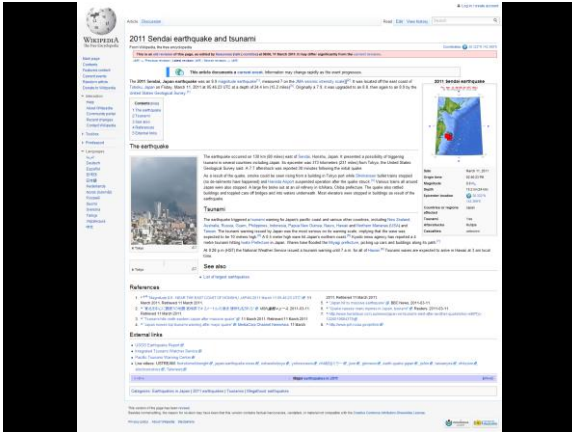
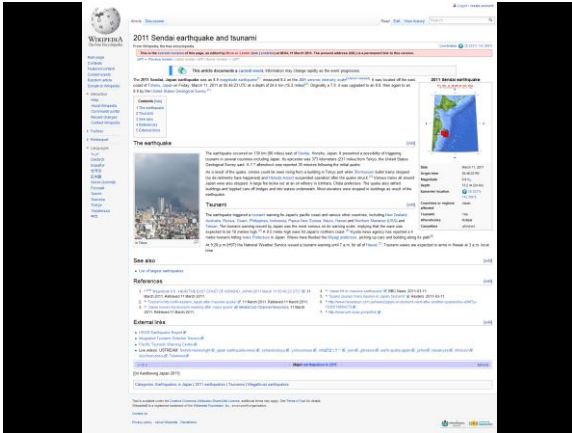
This is a duplicate of the first screenshot, showing the Wikipedia article for the 2011 Sendai earthquake and tsunami. The content is identical to the first image.


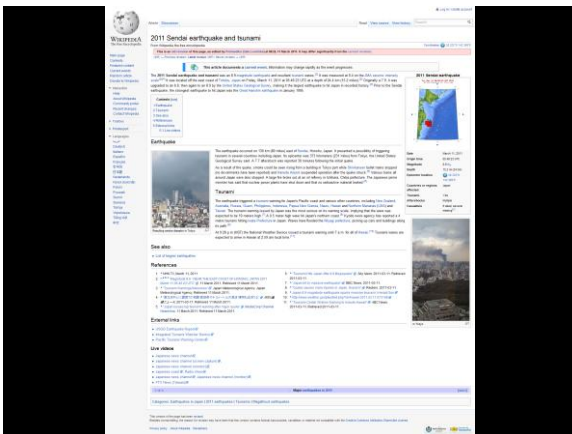
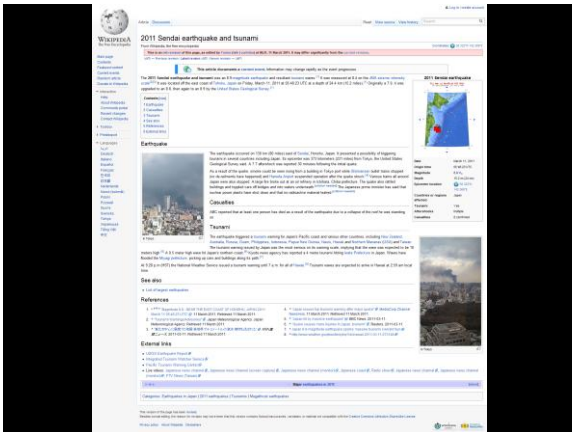
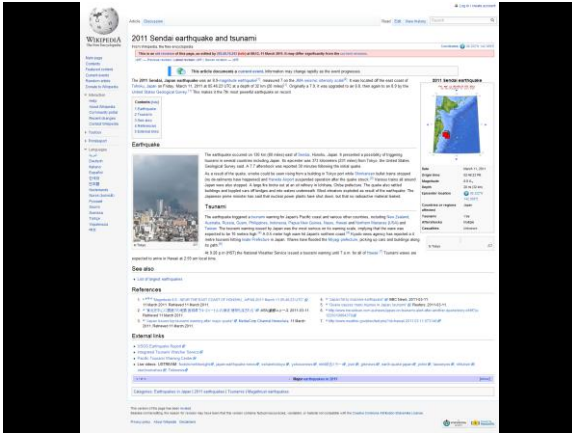


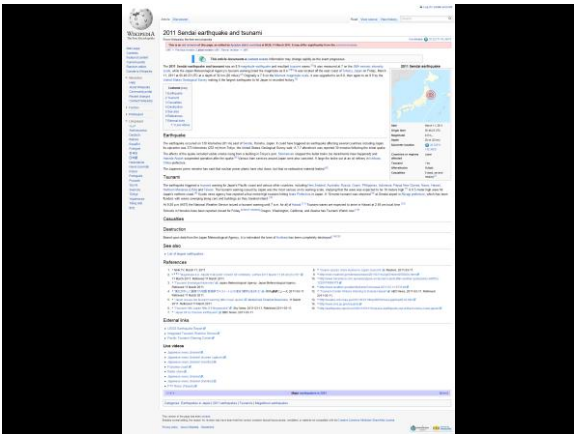
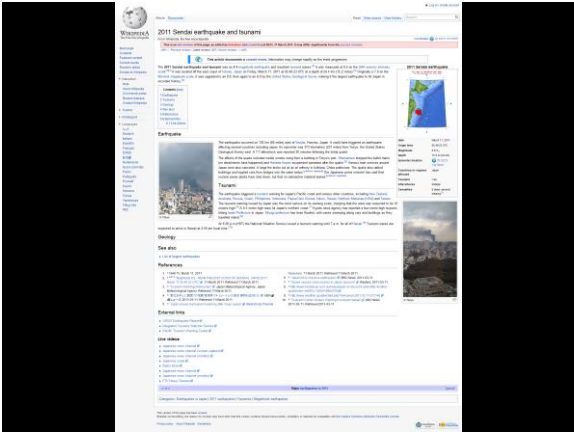
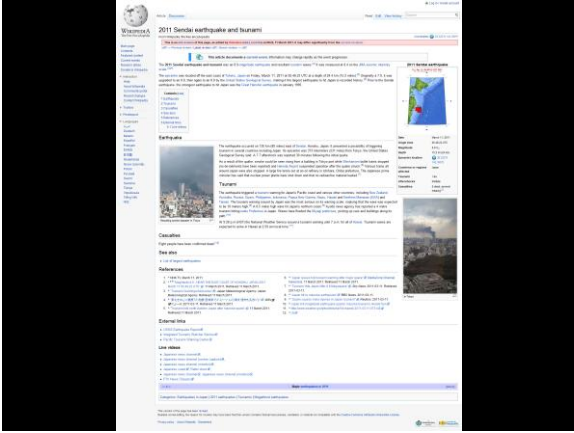
This is a duplicate of the first screenshot, showing the Wikipedia article for the 2011 Sendai earthquake and tsunami. The content is identical to the first image.

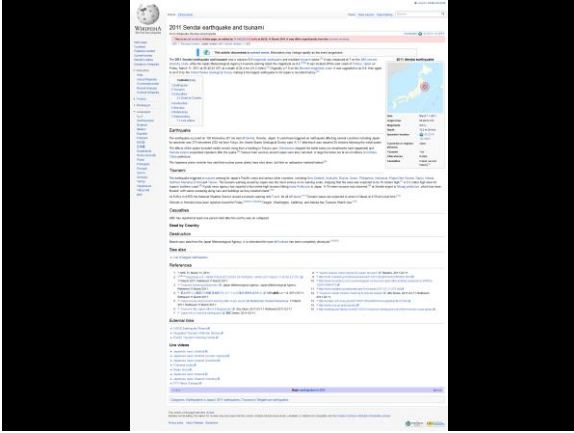


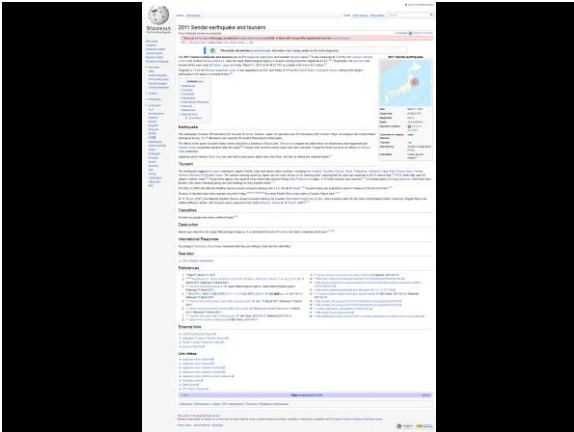


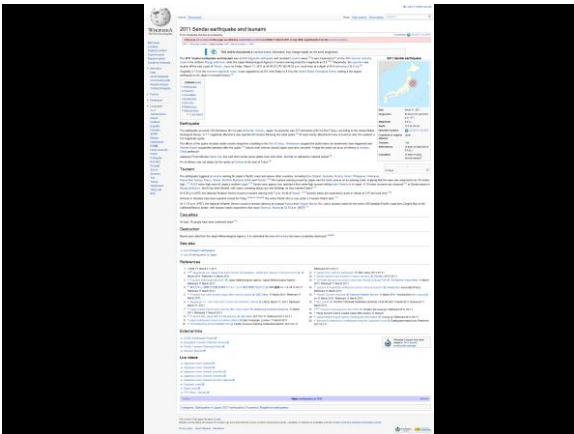


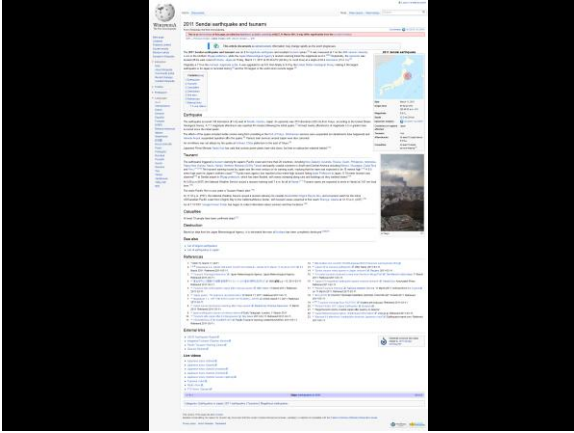


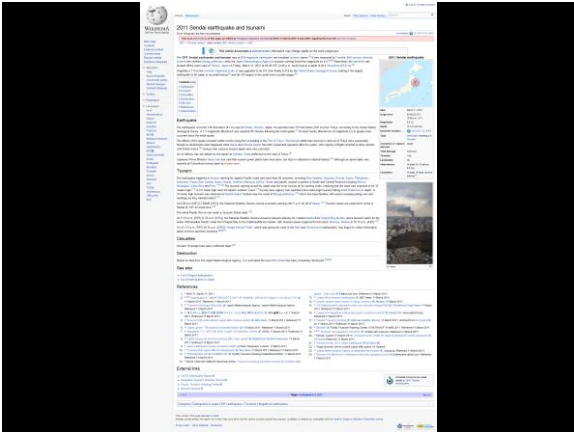


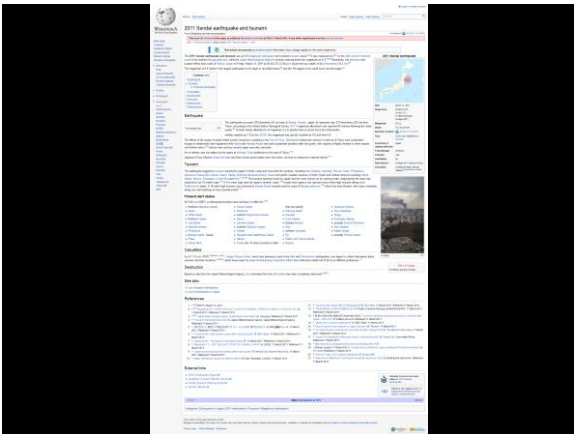


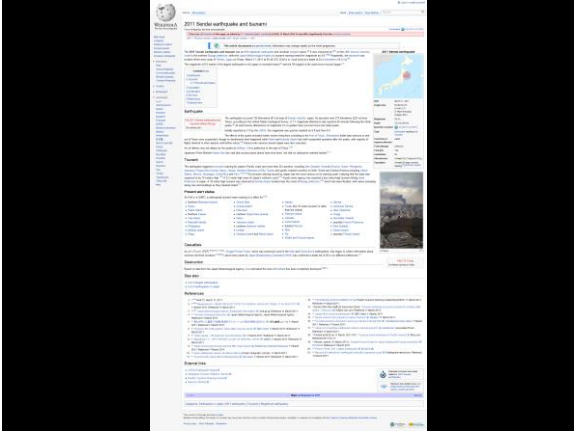


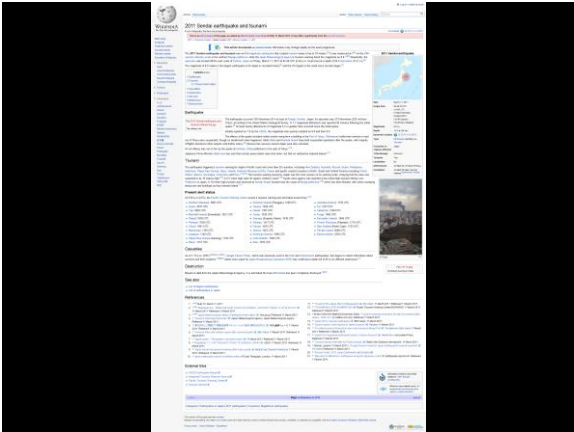


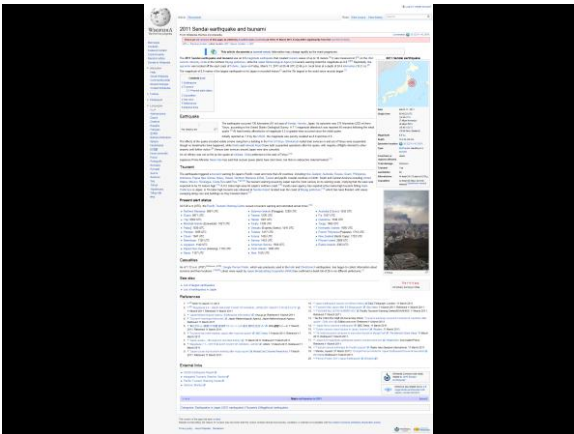


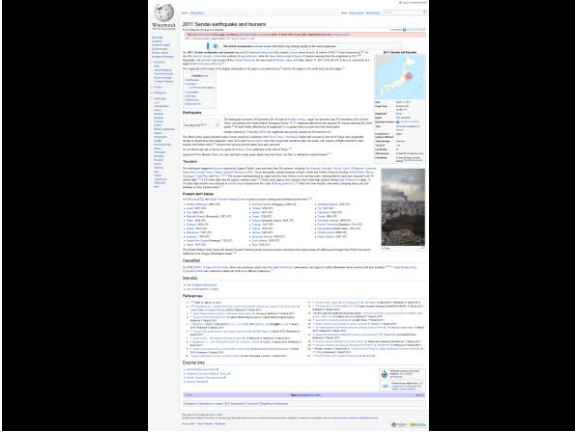


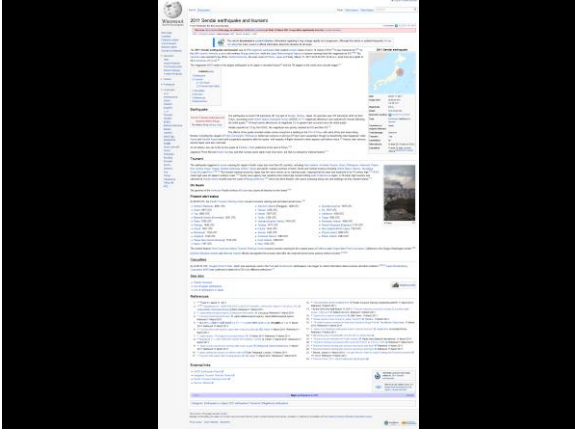


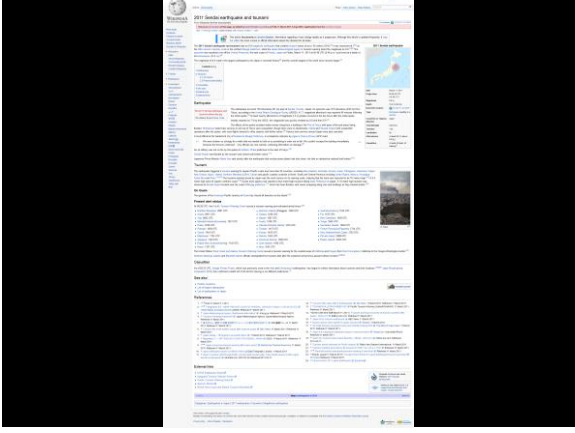


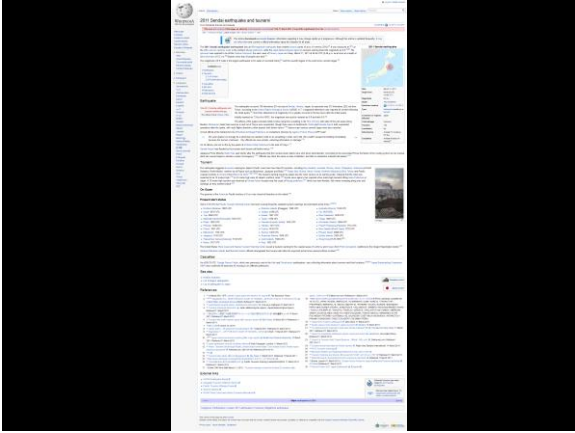


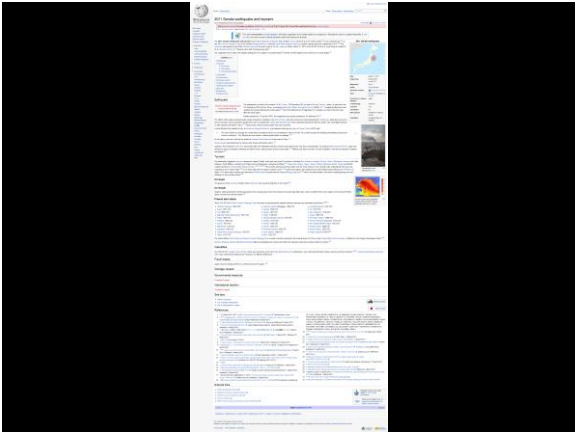


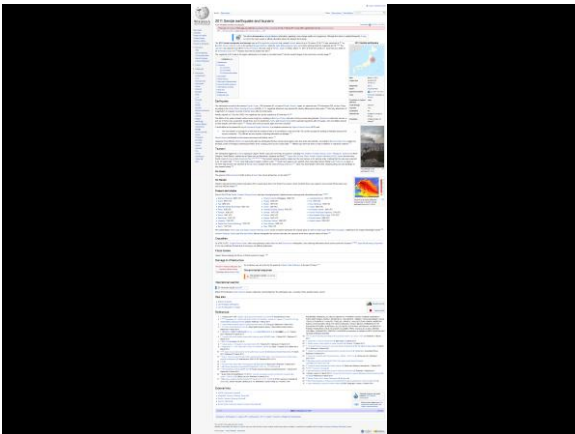



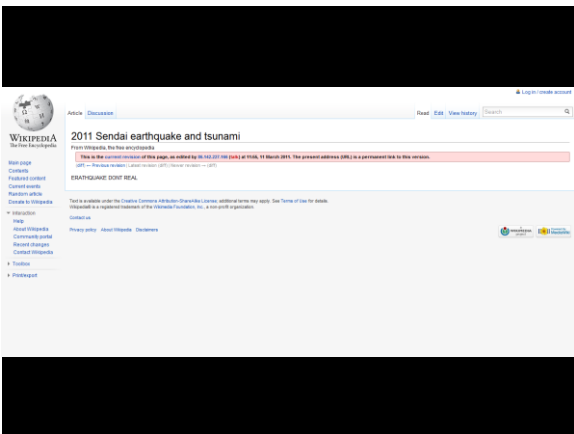
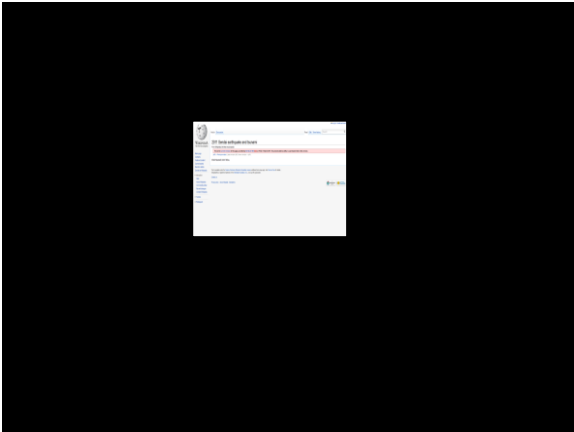

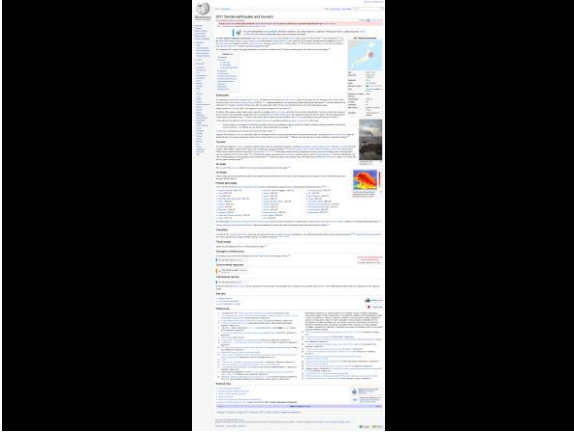


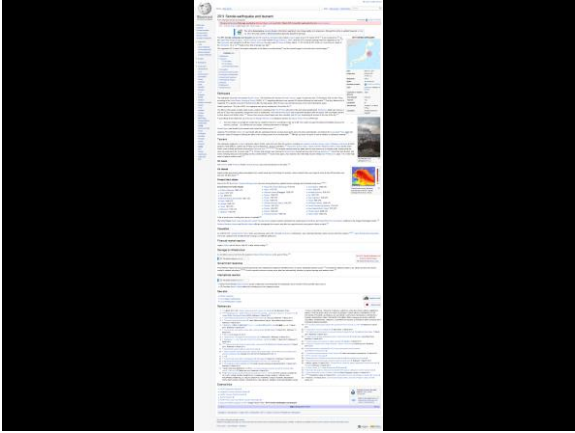


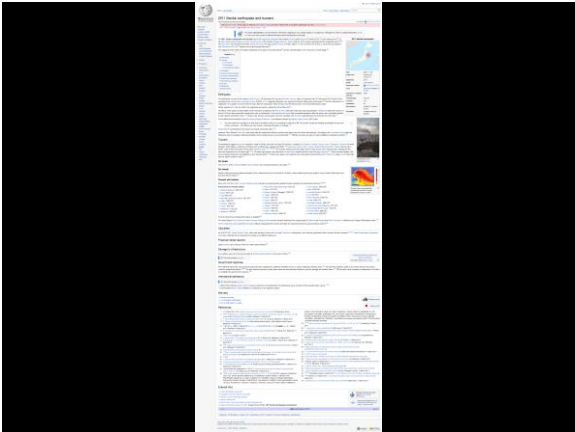


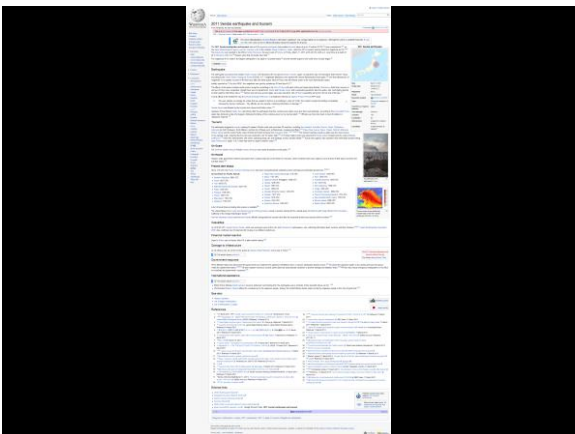


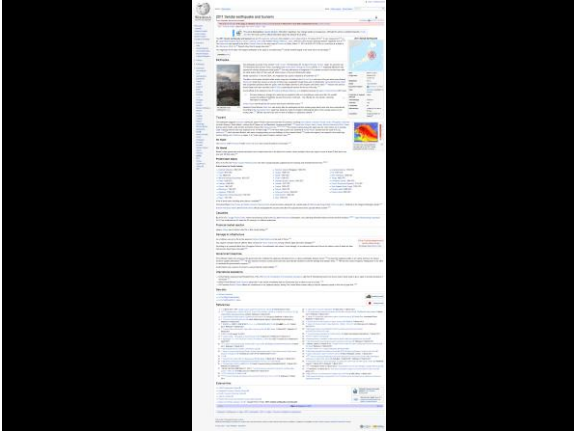


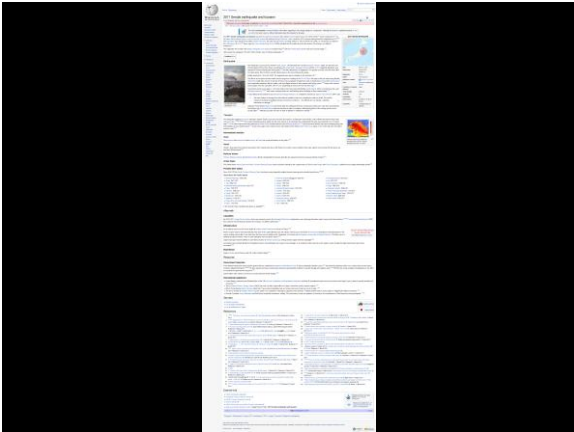


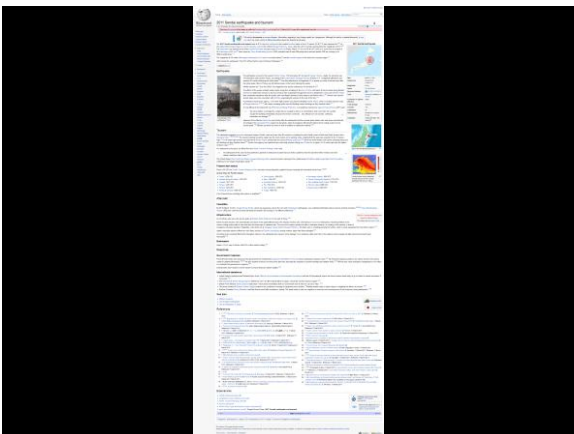


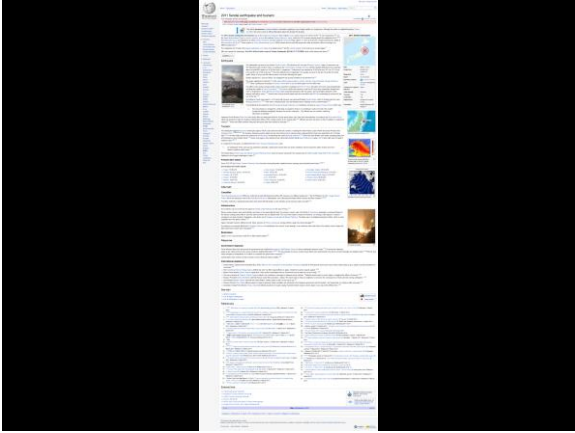


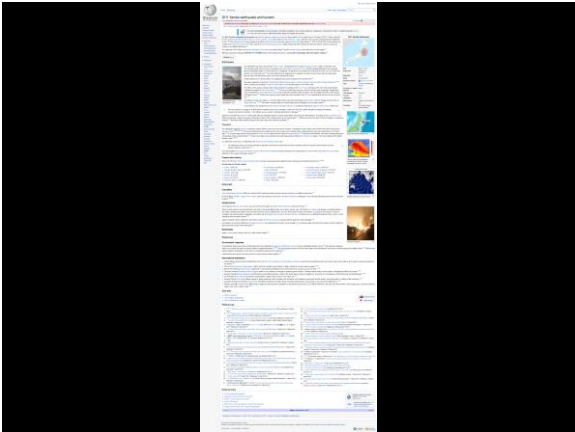


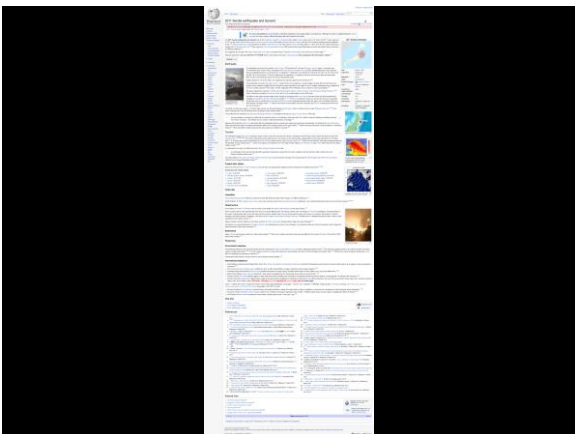


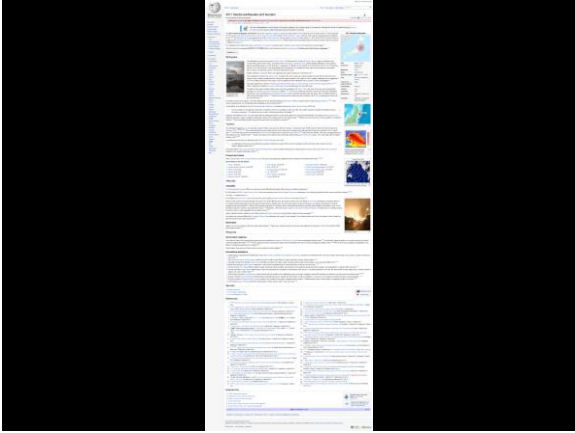


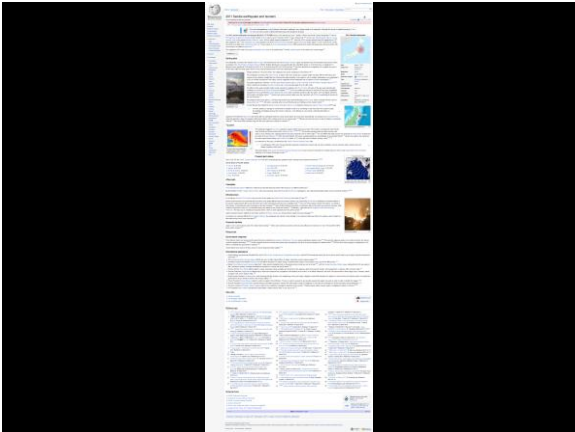


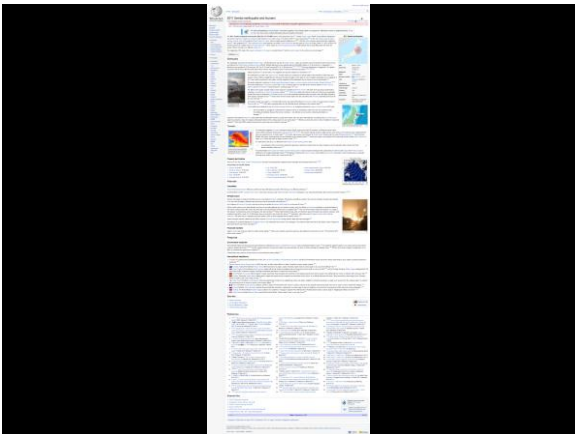


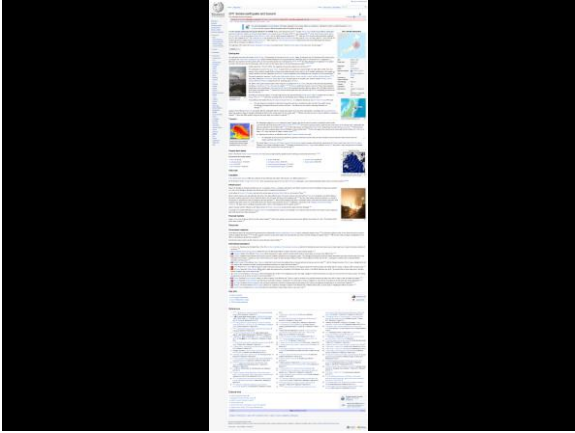


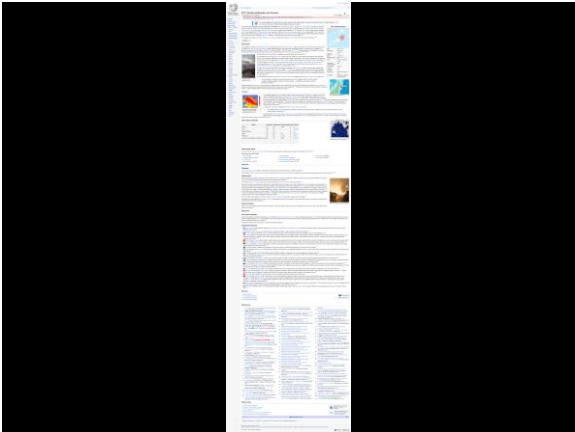


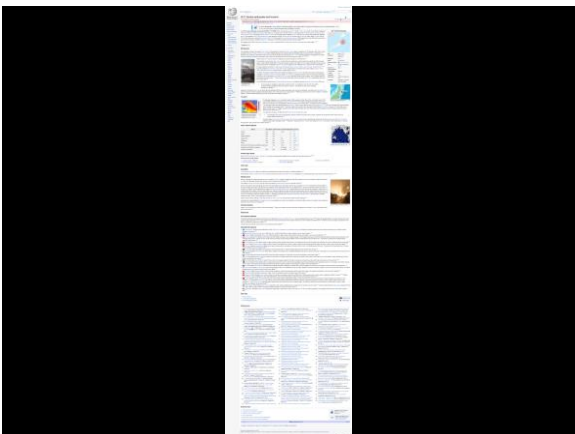



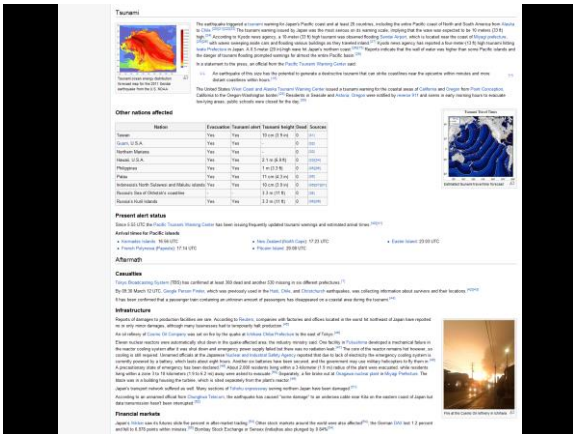
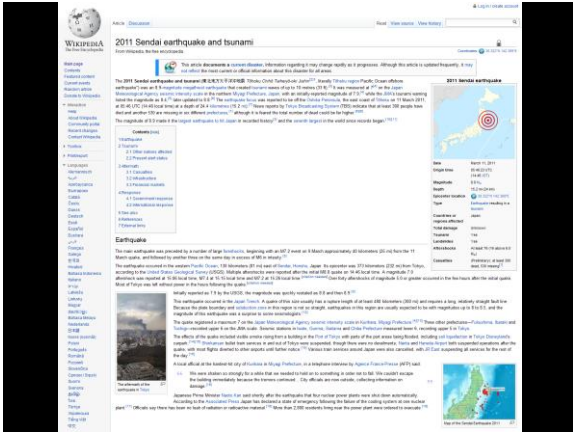
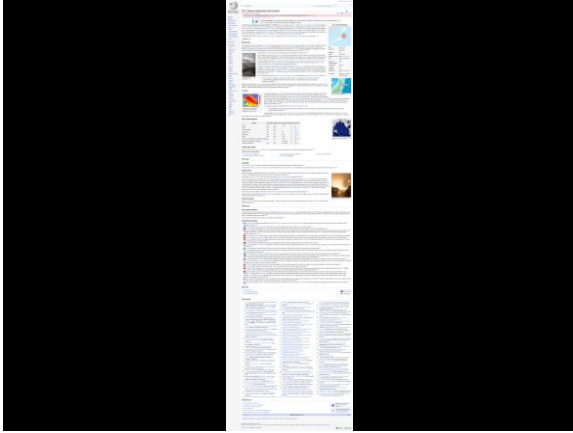












Financial markets

Japan's Nikkei 225 index fell 1.1% to 10,800.30. The Nikkei 225 index closed at 10,800.30. The Nikkei 225 index fell 1.1% to 10,800.30. The Nikkei 225 index closed at 10,800.30.

Regional

Japan's Nikkei 225 index fell 1.1% to 10,800.30. The Nikkei 225 index closed at 10,800.30. The Nikkei 225 index fell 1.1% to 10,800.30. The Nikkei 225 index closed at 10,800.30.

International responses

Japan's Nikkei 225 index fell 1.1% to 10,800.30. The Nikkei 225 index closed at 10,800.30. The Nikkei 225 index fell 1.1% to 10,800.30. The Nikkei 225 index closed at 10,800.30.

See also

- Japan
- Nikkei 225
- Japan's economy

References

1. Nikkei 225 index falls 1.1% to 10,800.30. Nikkei.com. 2011. Retrieved 2011-04-30.

External links

- Official website
- RYTHospital on Facebook
- RYTHospital on Twitter
- RYTHospital on YouTube
- RYTHospital on LinkedIn
- RYTHospital on Google+
- RYTHospital on Instagram
- RYTHospital on Pinterest
- RYTHospital on Flickr
- RYTHospital on SoundCloud
- RYTHospital on Dribbble
- RYTHospital on Behance
- RYTHospital on DeviantArt
- RYTHospital on 500px
- RYTHospital on Last.fm
- RYTHospital on Mixcloud
- RYTHospital on SoundCloud
- RYTHospital on YouTube
- RYTHospital on Dailymotion
- RYTHospital on Vevo
- RYTHospital on Vimeo
- RYTHospital on YouTube
- RYTHospital on Dailymotion
- RYTHospital on Vevo
- RYTHospital on Vimeo

Categories

RYTHospital

STORY BROOK UNIVERSITY School of Journalism • News Literacy "News Literacy and Why It's Important"

Evaluate This Site

The screenshot shows a website for RYT Hospital, Dwayne Medical Center. At the top, there is a navigation menu with links for ABOUT US, PATIENT CARE, RESEARCH, MEDICAL EDUCATION, and CONTACT US. Below the menu is a search bar with the text "CUSTOMIZED PORTAL" and a search button. The main content area features a large image of a doctor and the text "RYTHospital DWAYNE MEDICAL CENTER". Below this, there is a section for "LATEST HOSPITAL NEWS" with a featured article about RIVITALEX and a section for "VIDEO PODCASTS".

STONY BROOK UNIVERSITY School of Journalism • News Literacy "News Literacy and Why It's Important"

Shortcuts: Is It a Hoax?



Check Snopes

STONY BROOK UNIVERSITY School of Journalism • News Literacy "News Literacy and Why It's Important"



The latest statements we've reviewed for PolitiFact National

 Barack Obama	On whether the federal debt limit should be raised	 True
 Barack Obama	Says stories about his birth certificate drowned out media coverage of the Republican and White House budget plans the week of April 11.	 True
 John Boehner	President Barack Obama "took exactly none of his own deficit reduction commission's ideas. Not one."	 True
 Richard Stone	After the U.S.-led military alliance elected Saddam Hussein's forces from Kuwait in 1991, the Kuwaitis "never paid us."	 True

STONY BROOK UNIVERSITY School of Journalism • News Literacy "News Literacy and Why It's Important"

News Literacy In The Information Age



ICE CREAM



Series of horizontal lines for notes on the first article.



Series of horizontal lines for notes on the second article.



Series of horizontal lines for notes on the third article.

STORY BROOK UNIVERSITY School of Journalism • News Literacy "News Literacy and Why It's Important"

TOP NEWS STORIES

Actor Jim Carey hospitalized after traffic altercation

BREAKING NEWS - STILL DEVELOPING...

Fullerton, CA (MediaFetecher Apr 10, 2011) - Actor Jim Carey has been reported to be in a serious condition and taken to Golden State Regional hospital after a minor traffic accident that escalated into a physical altercation in Fullerton CA, a suburb 30 minutes south east of Los Angeles.

Witness reports indicate that Jim Carey's BMW struck a pickup truck being loaded with equipment. There were several people in the truck and when they began looking and punching the actor before fleeing the scene.

"We didn't have a chance against these men who attacked him before he said a single word to them," replied a visibly shaken onlooker.

Jim Carey was unresponsive upon the arrival of police officers and EMT's, but appeared to be breathing according to eyewitness reports.

This story is developing as we await confirmation regarding the eyewitness details and official health status.

Local

STORY BROOK UNIVERSITY School of Journalism • News Literacy "News Literacy and Why It's Important"

The toppings

Open Question Show me another

Which would you rather? Open your windows or use the A.C.?

I'm really sensitive to the smell of A.C. and I can't stand being in a car with it on for a long drive.

Which do you prefer (in your home or in your car or wherever...)?

Thanks everyone!

55 seconds ago - 4 days left to answer. Report Abuse

Action Bar: Interesting! Email Save

Well since you can't do anything on a computer without an operating system. I open Windows first.

1 second ago - Edit - Delete

Sometimes, there's a lot of nuts on top

STORY BROOK UNIVERSITY School of Journalism • News Literacy "News Literacy and Why It's Important"

It's really a Sundae

You make all the choices

STONY BROOK UNIVERSITY School of Journalism • News Literacy "News Literacy and Why It's Important"

Assignments:

Due in Recitation:
The Email Assignment (Read instructions on Blackboard. Watch for an email from us)

Due at the Next Lecture
TV Deconstruction and Quiz on News U

Due at your final Recitation:
The Essay
